

SANTA BARBARA COUNTY RECREATION MASTER PLAN

Parkland and Trails Inventory

Prepared for:
County of Santa Barbara
Community Services Department
Parks Division

Prepared by
WSP

December 2024


Overview of the Countywide Parkland & Trail Inventory

Using geographic information systems (GIS) to map, classify, and assess the existing parks, trails, and open space in Santa Barbara County

SYCAMORE

Inventory Overview

- **Parkland Inventory:** GIS database of 395 properties and 917,183 acres in Santa Barbara County
 - 197 properties in 8 cities providing 10,433 acres
 - 83 properties with 5,311 acres in the unincorporated area
 - 40 properties and 688 acres in special districts
 - 35 federal or state-owned properties, comprising 848,486 acres
 - 40 privately owned properties, comprising 52,264 acres
- **Trail Inventory:** GIS database of 1,190 miles of trails
 - 412 miles of trails in five recreation planning areas
 - 778 miles of trails in Los Padres National Forest and Vandenberg Space Force Base



Parkland Inventory



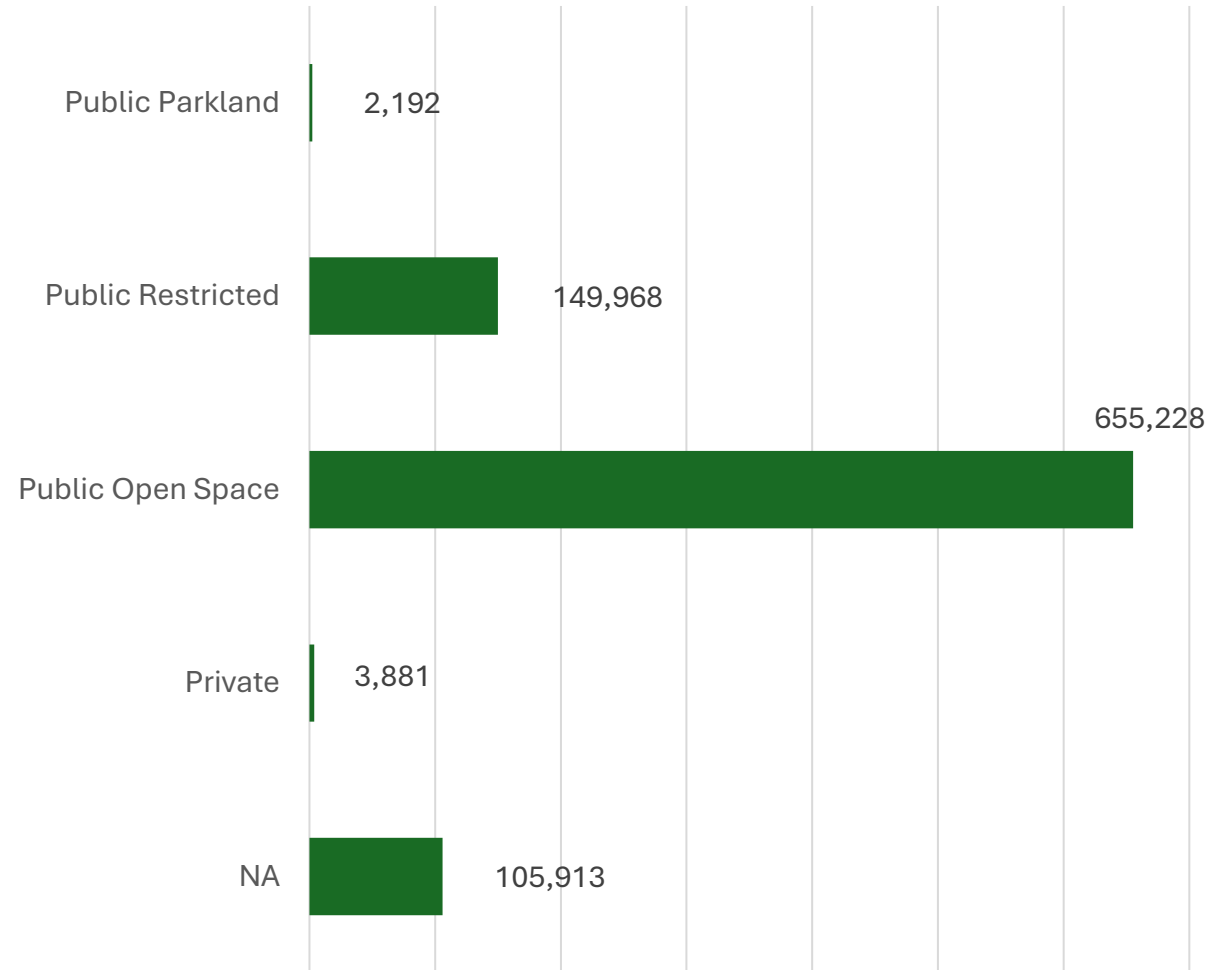
Santa Barbara County Recreation Master Plan

December 2024

Parkland Classifications in Inventory

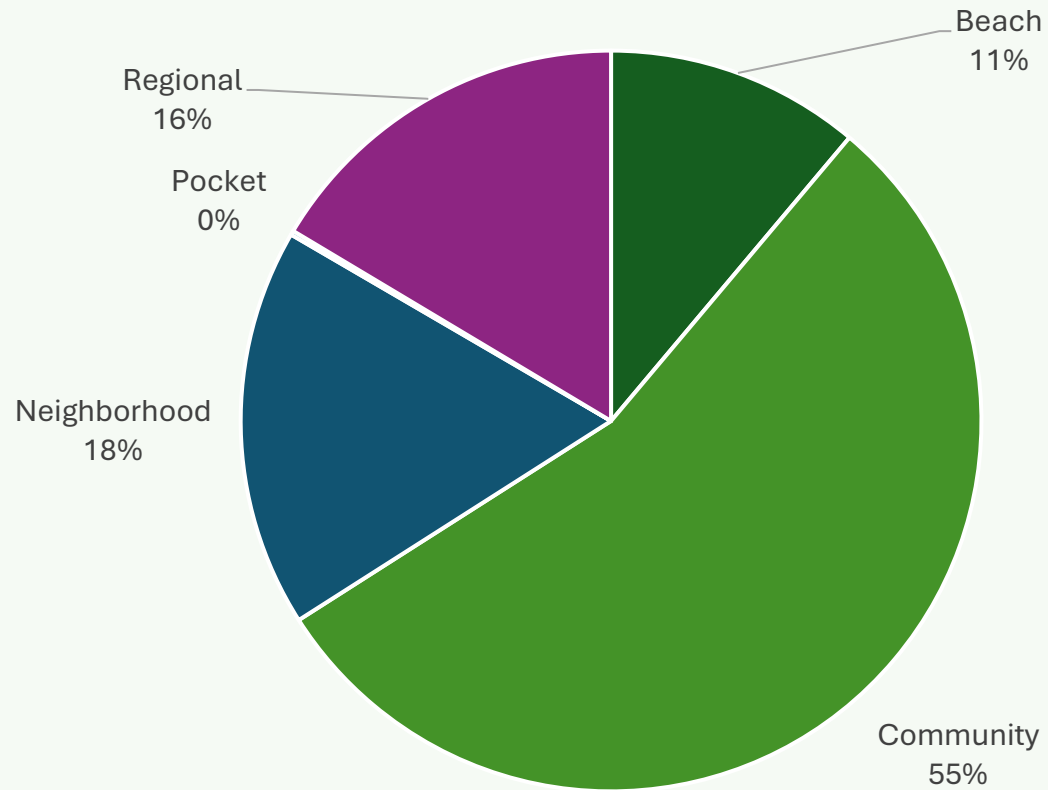
- **Public Parkland.** 170 properties (2,192 acres) providing free, accessible recreation facilities
- **Limited Access Parkland.** 49 properties (149,968 acres) providing fee-based or limited access (e.g., docent-led)
- **Public Open Space.** 83 properties (655,228 acres) providing public open space only
- **Private or N/A.** 162 properties (109,794 acres) with either private recreation facilities or no existing public access

Countywide Parkland Acres by Status/Accessibility



Public Parkland is the basis for the Recreation Master Plan

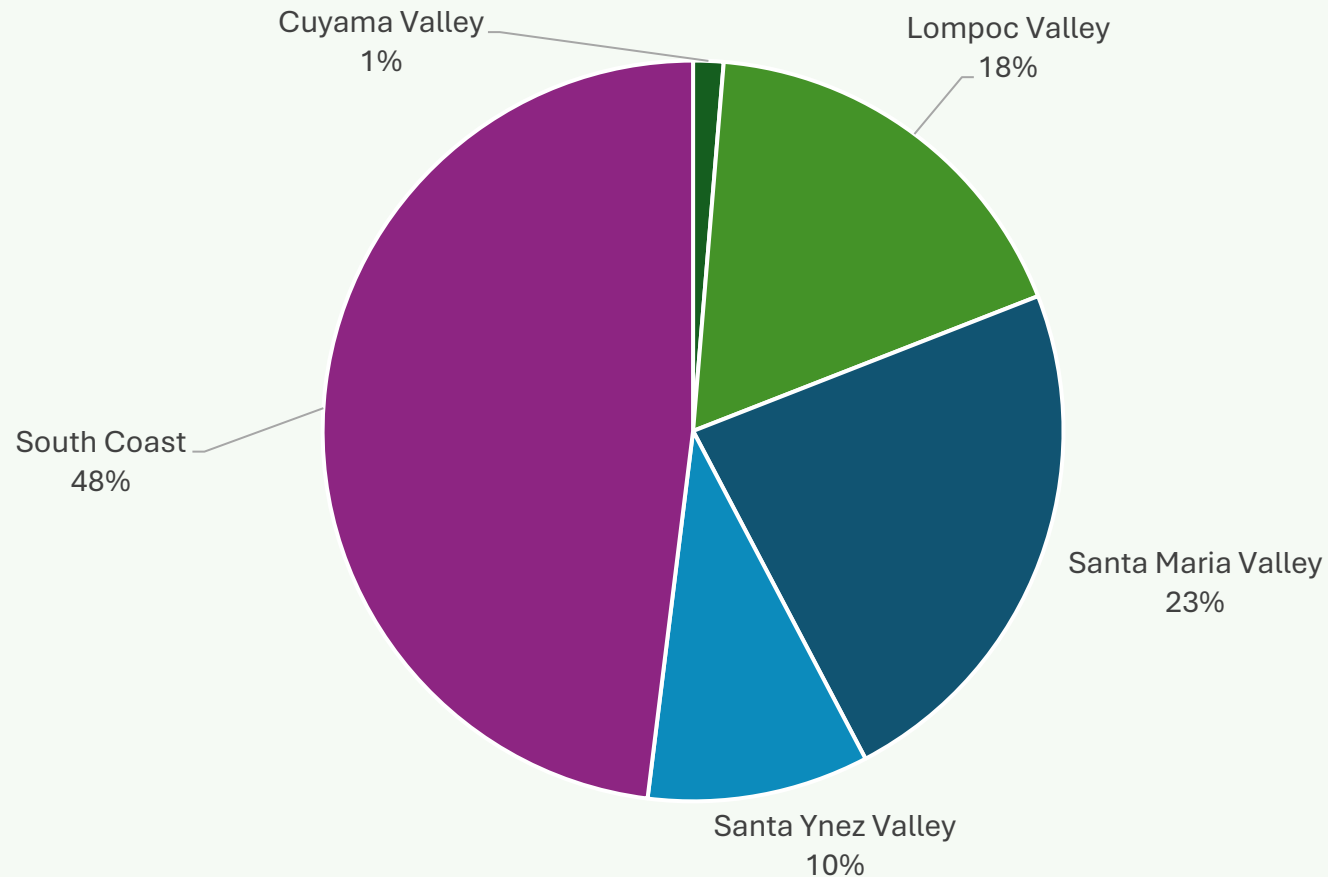
Summary of Public Parkland Only by Type/Facility



Countywide Public Parkland

Park Type	Acres	Total #
Beach	244	11
Community	1,202	43
Neighborhood	382	100
Pocket	4	11
Regional	360	3
Total	2,192	170

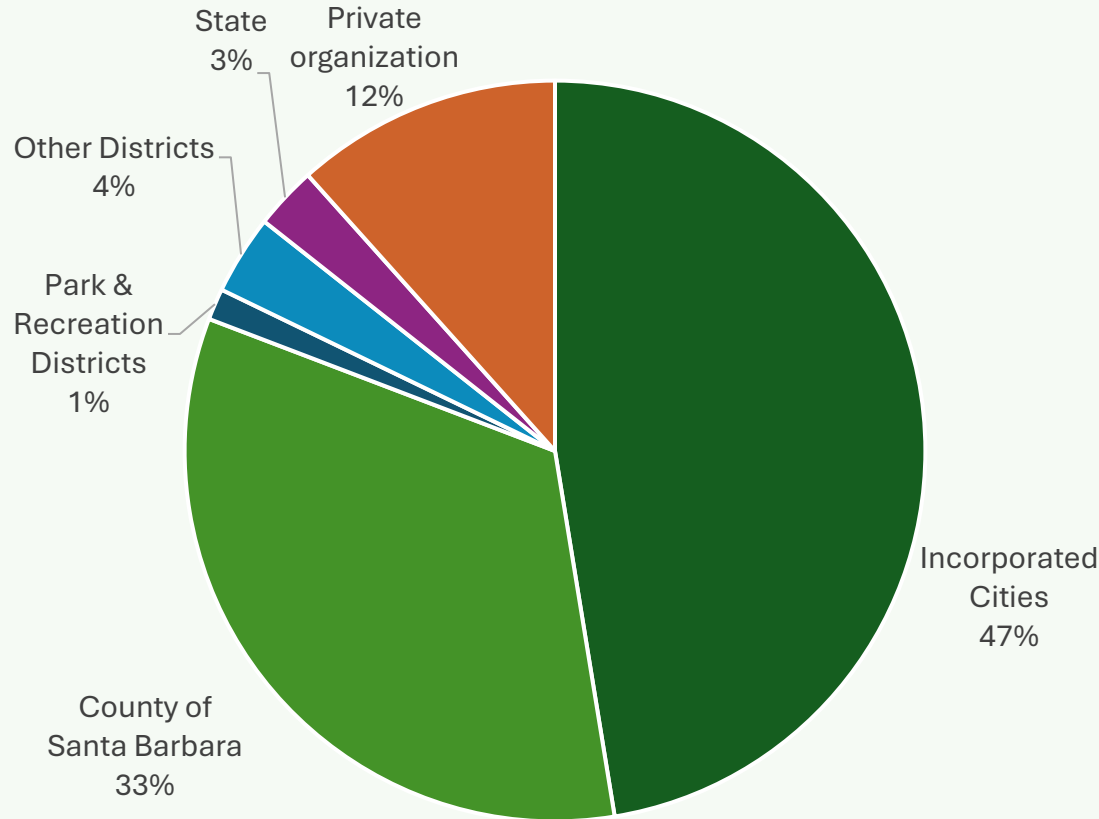
Summary of Public Parkland Only by Recreation Planning Area



Countywide Public Parkland

Region	Acres	Total #
Cuyama Valley	29	2
Lompoc Valley	389	19
Santa Maria Valley	509	45
Santa Ynez Valley	212	12
South Coast	1,053	92
Total	2,192	170

Summary of Public Parkland Only by Agency



Countywide Public Parkland by Owner

Agency Type	Acres	Total #
Incorporated Cities	1,040	107
County of Santa Barbara	732	37
Park & Recreation Districts	30	15
Other Districts	76	5
State	60	2
Private organization	255	4
Total	2,192	170

Total Key Facilities Countywide

- 8 Disc Golf Courses
 - 11 Off-Leash Dog Parks
 - 5 Bike/Pump Tracks
 - 6 Skate Parks
 - 4 Gymnasiums
 - 20 Community/Youth Centers
 - 8 Public Pools (1 in Waller Park YMCA)
-
- 57 Basketball Courts
 - 31 Pickleball Courts/43 Tennis Courts
 - 5 Football Fields
 - 39 Soccer Fields
 - 71 Baseball/Softball Fields
 - 123 Playgrounds
 - 20 Campgrounds

Recreation Master Plan

Santa Barbara County Recreation Inventory by Recreation Planning Area

Park Name & Recreation Planning Area	Total Acres	#	Disc Golf Courses	Off-Leash Dog Parks	Bike Pump Tracks	Skate Park	Public Gym	Community Center	Public Pool	Basketball Courts	Pickleball Courts	Tennis Courts	Football Fields	Soccer Fields	Baseball/ Softball Fields	Playgrounds	Campground
Cuyama Valley																	
Cuyama Valley Recreation District - Montgomery Hall Building	0.5	1	0	0	0	0	0	1	0	0	0	0	0	0	0	0	0
Cuyama Valley Recreation District - Richardson Park	13.1	1	0	0	0	0	0	0	0	0	0	0	0	1	2	0	0
Richardson County Park	15.7	1	0	0	0	0	0	0	1	0	0	0	0	0	0	1	0
Cuyama Valley Total	29.3	3	0	0	0	0	0	1	1	0	0	0	0	1	2	1	0
Lompoc Valley																	
Barton Park (includes Barkin Dog Park)	5.1	1	0	1	0	0	0	0	0	1	0	0	0	0	0	1	0
Beattie Park	43.2	1	1	0	0	0	0	0	0	2	0	0	1	1	0	1	0
Briar Creek Park	6.8	1	0	0	0	0	0	0	0	1	0	0	0	0	1	1	0
Burton Mesa Ecological Reserve	5,197.8	3	0	0	0	0	0	0	0	0	0	0	0	0	0	0	0
Centennial Park	0.6	1	0	0	0	0	0	0	0	0	0	0	0	0	0	0	0
Circle Drive Park	1.6	1	0	0	0	0	0	0	0	1	0	0	0	0	0	1	0
College Park, Skate Park, YMCA	4.6	1	0	0	0	1	0	0	1	0	0	0	0	0	0	0	0
County Road Yards	4.2	1	0	0	0	0	0	0	0	0	0	0	0	0	0	0	0
East/West Channel Bike Path	9.9	1	0	0	0	0	0	0	0	0	0	0	0	0	0	0	0
Falcon Open Space Park	0.9	1	0	0	0	0	0	0	0	0	0	0	0	0	0	1	0
Halvorsen Woods Scout Use Area & Campground	18.0	1	0	0	0	0	0	0	0	0	0	0	0	0	0	0	1
Jalama Beach County Park	26.6	1	0	0	0	0	0	0	0	1	0	0	0	0	0	1	1
Johns-Manville Park	5.2	1	0	0	0	0	0	0	0	1	0	0	0	0	2	1	0
Ken Adam Park	114.0	1	0	0	0	0	0	0	0	0	0	0	0	0	0	1	0
La Purisima Golf Course	306.2	1	0	0	0	0	0	0	0	0	0	0	0	0	0	0	0
La Purisima Mission State Historic Park	26.2	1	0	0	0	0	0	0	0	0	0	0	0	0	0	0	0
La Purisima Mission State Historic Park	1,928.5	1	0	0	0	0	0	0	0	0	0	0	0	0	0	0	0
Lompoc Cemetery	0.5	1	0	0	0	0	0	0	0	0	0	0	0	0	0	0	0
Lompoc Cemetery - Lompoc Cemetery District	27.2	1	0	0	0	0	0	0	0	0	0	0	0	0	0	0	0
Lompoc holding 1	0.3	1	0	0	0	0	0	0	0	0	0	0	0	0	0	0	0
Lompoc holding 11	0.2	1	0	0	0	0	0	0	0	0	0	0	0	0	0	0	0
Lompoc holding 12	3.4	1	0	0	0	0	0	0	0	0	0	0	0	0	0	0	0
Lompoc holding 13	0.2	1	0	0	0	0	0	0	0	0	0	0	0	0	0	0	0
Lompoc holding 14	0.3	1	0	0	0	0	0	0	0	0	0	0	0	0	0	0	0
Lompoc holding 15	0.4	1	0	0	0	0	0	0	0	0	0	0	0	0	0	0	0
Lompoc holding 16	2.7	1	0	0	0	0	0	0	0	0	0	0	0	0	0	0	0
Lompoc holding 2	3.0	1	0	0	0	0	0	0	0	0	0	0	0	0	0	0	0
Lompoc holding 3	0.4	1	0	0	0	0	0	0	0	0	0	0	0	0	0	0	0
Lompoc holding 4	0.1	1	0	0	0	0	0	0	0	0	0	0	0	0	0	0	0
Lompoc holding 5	2.1	1	0	0	0	0	0	0	0	0	0	0	0	0	0	0	0
Lompoc holding 6	0.2	1	0	0	0	0	0	0	0	0	0	0	0	0	0	0	0
Lompoc holding 8	0.3	1	0	0	0	0	0	0	0	0	0	0	0	0	0	0	0
Lompoc holding 9	1.5	1	0	0	0	0	0	0	0	0	0	0	0	0	0	0	0
Lompoc Valley Medical Center	2.0	1	0	0	0	0	0	0	0	0	0	0	0	0	0	0	0
Lompoc Veterans Memorial Building	3.9	1	0	0	0	0	0	0	0	0	0	0	0	0	0	0	0
Miguelito County Park	5.4	1	0	0	0	0	0	0	0	0	0	0	0	0	0	1	0
Ocean Beach Park	38.9	1	0	0	0	0	0	0	0	0	0	0	0	0	0	1	0
Pioneer Park	4.7	1	0	0	0	0	0	0	0	0	0	0	1	1	1	1	0
Point Conception Lighthouse	29.6	1	0	0	0	0	0	0	0	0	0	0	0	0	0	0	0
Providence Landing Park	12.7	1	0	0	0	0	0	0	0	1	0	2	1	1	1	1	0
RHR, Santa Rosa Creek	34.4	1	0	0	0	0	0	0	0	0	0	0	0	0	0	0	0
River Park	46.3	1	0	0	1	0	0	0	0	0	0	0	0	0	0	1	1
Riverbend Park	42.8	1	0	0	1	0	0	0	0	0	0	0	0	8	1	0	0
Rodeo-San Pascual Flood Control Channel	53.1	1	0	0	0	0	0	0	0	0	0	0	0	0	0	0	0
Ryon Memorial Park	19.6	1	0	0	0	0	0	0	0	0	0	6	1	1	2	1	0
Santa Barbara holding 11	1.3	1	0	0	0	0	0	0	0	0	0	0	0	0	0	0	0
Santa Rosa Park	24.3	1	0	0	0	0	0	0	0	0	0	0	0	0	0	0	0
Santa Ynez River	1.9	1	0	0	0	0	0	0	0	0	0	0	0	0	0	0	0
The Mission Club Golf Course	135.0	1	0	0	0	0	0	0	0	0	0	0	0	0	0	0	0
Thompson Park	4.3	1	0	0	0	0	0	0	0	0	0	0	0	0	1	1	0
Unnamed Lompoc - Miguelito	1.1	1	0	0	0	0	0	0	0	0	0	0	0	0	0	0	0
Unnamed site - Other State	35.0	1	0	0	0	0	0	0	0	0	0	0	0	0	0	0	0
Unnamed site - Santa Barbara Flood Control and Water Conserv. District	6.0	4	0	0	0	0	0	0	0	0	0	0	0	0	0	0	0
Unnamed site - Santa Barbara, County of	23.4	1	0	0	0	0	0	0	0	0	0	0	0	0	0	0	0



Recreation Master Plan

Santa Barbara County Recreation Inventory by Recreation Planning Area

Park Name & Recreation Planning Area	Total Acres	#	Disc Golf Courses	Off-Leash Dog Parks	Bike Pump Tracks	Skate Park	Public Gym	Community Center	Public Pool	Basketball Courts	Pickleball Courts	Tennis Courts	Football Fields	Soccer Fields	Baseball/ Softball Fields	Playgrounds	Campground
Vandenberg Hills Little League Fields	7.5	1	0	0	0	0	0	0	0	0	0	0	0	0	3	0	0
Vandenberg SFB Aquatics Center	5.6	1	0	0	0	0	0	0	0	0	0	0	0	0	0	0	0
Vandenberg SFB FamCamp	13.5	1	0	0	0	0	0	0	0	0	0	0	0	0	0	0	1
Vandenberg SFB Outdoor Recreation Center	1.3	1	0	0	0	0	0	0	0	0	0	0	0	0	0	0	0
Vandenberg Space Force Base	102,058.3	1	0	0	0	0	0	0	0	0	0	0	0	0	0	0	1
Westvale Park	2.0	1	0	0	0	0	0	0	0	0	0	0	0	0	0	1	0
Lompoc Valley Total	110,356.3	65	1	1	2	1	0	0	1	8	0	8	4	12	12	16	5
Other																	
California Coastal National Monument	30.8	1	0	0	0	0	0	0	0	0	0	0	0	0	0	0	0
California State Lands Commission	73.4	1	0	0	0	0	0	0	0	0	0	0	0	0	0	0	0
Channel Islands National Park	78,123.9	3	0	0	0	0	0	0	0	0	0	0	0	0	0	0	3
Los Padres National Forest	629,894.9	1	0	0	0	0	0	0	0	0	0	0	0	0	0	0	0
Los Padres National Forest - County owned	133.0	1	0	0	0	0	0	0	0	0	0	0	0	0	0	0	1
Santa Cruz Island Reserve	46,928.9	1	0	0	0	0	0	0	0	0	0	0	0	0	0	0	0
Other Total	755,184.8	8	0	0	0	0	0	0	0	0	0	0	0	0	0	0	4
Santa Maria Valley																	
Alice Trefts Park	18.1	1	0	0	0	0	0	0	0	0	0	0	0	0	2	0	0
Alice Trefts Park & Senior Center	5.2	1	0	0	0	0	0	0	0	0	0	0	0	0	2	0	0
Armstrong Park	2.9	1	0	0	0	0	0	0	0	0	0	0	0	0	0	1	0
Atkinson Park & Community Center	7.2	1	0	0	0	0	0	1	0	1	0	4	0	1	0	1	0
Bob Orach Park	5.2	1	0	0	0	0	0	0	0	0	0	0	0	1	0	1	0
Buena Vista Park	4.0	1	0	0	0	0	0	0	0	3	0	0	0	0	0	1	0
Bureau of Land Management	8,002.6	1	0	0	0	0	0	0	0	0	0	0	0	0	0	0	0
Central Park	1.2	3	0	0	0	0	0	0	0	0	0	0	0	0	0	0	0
Cobblestone Open Space	3.0	1	0	0	0	0	0	0	0	0	0	0	0	0	0	1	0
Crossroads Open Space	12.8	1	0	0	0	0	0	0	0	0	0	0	0	3	0	0	0
Domino Open Space	1.2	1	0	0	0	0	0	0	0	0	0	0	0	0	0	1	0
Edgewood Park	1.5	1	0	0	0	0	0	0	0	0	0	0	0	0	0	1	0
Fletcher Park	2.8	1	0	0	1	1	0	0	0	1	0	0	0	0	0	1	0
Grogan Park & Neighborhood Community Center	5.8	1	0	0	0	0	0	1	0	0	0	0	0	0	0	1	0
Guadalupe Cemetery	7.8	1	0	0	0	0	0	0	0	0	0	0	0	0	0	0	0
Guadalupe Dunes County Park	611.4	1	0	0	0	0	0	0	0	0	0	0	0	0	0	0	0
Guadalupe holding 1	0.3	1	0	0	0	0	0	0	0	0	0	0	0	0	0	0	0
Guadalupe holding 6	0.1	1	0	0	0	0	0	0	0	0	0	0	0	0	0	0	0
Guadalupe holding 9	0.2	1	0	0	0	0	0	0	0	0	0	0	0	0	0	0	0
Hagerman Sports Complex	19.6	1	0	0	0	0	0	0	0	0	6	0	0	0	4	1	0
Jack O'Connell Park	14.5	1	0	0	0	0	0	0	0	1	0	0	1	1	1	1	0
Jim May Park	23.9	1	0	0	0	0	0	0	0	0	0	0	0	0	0	1	0
Joe White Park	2.3	1	0	0	0	0	0	0	0	0	0	0	0	0	0	1	0
Lee West Open Space	1.7	1	0	0	0	0	0	0	0	0	0	0	0	0	0	1	0
Leroy Park	3.8	1	0	0	0	0	0	1	0	1	0	0	0	0	0	1	0
Los Flores Ranch Park	1,774.7	1	0	0	0	0	0	0	0	0	0	0	0	0	0	0	0
Maramonte Park & Community Center (North)	5.1	1	0	0	0	0	0	0	0	0	0	0	0	0	1	0	0
Maramonte Park & Community Center (South)	3.5	1	0	0	0	0	0	1	0	2	0	2	0	0	0	1	0
Marilyn Stanley Park	2.0	1	0	0	0	0	0	0	0	0	0	0	0	0	0	1	0
May Grisham Park	10.1	1	0	0	0	0	0	0	0	3	0	0	0	2	3	1	0
Minami Community Center & Adam Park	34.3	1	0	0	0	0	0	1	0	1	0	6	0	3	1	1	0
Newlove Picnic Grounds	12.3	1	0	0	0	0	0	0	0	0	0	0	0	0	1	0	0
North Preisker Ranch Park	3.3	1	0	0	0	0	0	0	0	7	0	2	0	0	0	1	0
Oakley Park	4.1	1	0	0	0	0	0	0	0	1	0	0	0	1	2	1	0
Orcutt Community Park	25.6	1	0	1	0	0	0	0	0	0	0	0	0	2	2	1	0
Orcutt Hills Trails East	51.0	1	0	0	0	0	0	0	0	0	0	0	0	0	0	0	0
Orcutt Hills Trails West	256.1	1	0	0	0	0	0	0	0	0	0	0	0	0	0	0	0
Paco Pereyra Park	0.7	3	0	0	0	0	0	0	0	2	0	0	0	0	0	2	0
Patterson Road School Park	3.4	1	0	0	0	0	0	0	0	0	0	0	0	0	0	1	0
Pine Grove Cemetery	1.7	1	0	0	0	0	0	0	0	0	0	0	0	0	0	0	0
Pioneer Park and Picnic Ground	43.9	1	0	0	0	0	0	0	0	0	0	0	0	0	0	1	0
Point Sal	44.4	1	0	0	0	0	0	0	0	0	0	0	0	0	0	0	0
Point Sal Preserve	759.1	1	0	0	0	0	0	0	0	0	0	0	0	0	0	0	0



Recreation Master Plan

Santa Barbara County Recreation Inventory by Recreation Planning Area

Park Name & Recreation Planning Area	Total Acres	#	Disc Golf Courses	Off-Leash Dog Parks	Bike Pump Tracks	Skate Park	Public Gym	Community Center	Public Pool	Basketball Courts	Pickleball Courts	Tennis Courts	Football Fields	Soccer Fields	Baseball/ Softball Fields	Playgrounds	Campground
Point Sal State Beach	127.0	1	0	0	0	0	0	0	0	0	0	0	0	0	0	0	0
Preisker Park	39.3	1	1	0	0	0	0	0	0	0	0	0	0	0	0	1	0
Rancho Guadalupe Dunes	3.5	1	0	0	0	0	0	0	0	0	0	0	0	0	0	0	0
Rancho Maria Golf Course	128.5	1	0	0	0	0	0	0	0	0	0	0	0	0	0	0	0
Rice Park	2.5	1	0	0	0	0	0	0	0	0	0	0	0	0	0	1	0
Rice Ranch Open Space	0.8	1	0	0	0	0	0	0	0	0	0	0	0	0	0	0	0
Robert Aquistapace Park	10.1	1	0	0	0	0	0	0	0	2	0	0	0	0	0	1	0
Rodenberger Park	5.1	1	0	0	0	0	0	0	0	0	0	0	0	0	1	1	0
Rosalind Perlman Park	2.9	1	0	0	0	0	0	0	0	0	0	0	0	0	0	1	0
Rotary Centennial Park	14.4	1	0	0	0	0	0	0	0	1	0	0	0	1	1	1	0
Russell Park	1.3	1	0	0	0	0	0	0	0	0	0	0	0	0	0	1	0
Santa Maria Cemetery	35.0	1	0	0	0	0	0	0	0	0	0	0	0	0	0	0	0
Santa Maria Elks Rodeo Grounds	106.2	1	0	0	0	0	0	0	0	0	0	0	0	0	0	0	0
Santa Maria Fairpark County Fair Grounds	36.2	1	0	0	0	0	0	0	0	0	0	0	0	0	0	0	1
Santa Maria holding 1	1.3	1	0	0	0	0	0	0	0	0	0	0	0	0	0	0	0
Santa Maria holding 10	1.1	1	0	0	0	0	0	0	0	0	0	0	0	0	0	0	0
Santa Maria holding 11	0.6	1	0	0	0	0	0	0	0	0	0	0	0	0	0	0	1
Santa Maria holding 2	0.5	1	0	0	0	0	0	0	0	0	0	0	0	0	0	0	0
Santa Maria holding 3	0.0	1	0	0	0	0	0	0	0	0	0	0	0	0	0	0	0
Santa Maria holding 4	0.6	1	0	0	0	0	0	0	0	0	0	0	0	0	0	0	0
Santa Maria holding 6	0.2	1	0	0	0	0	0	0	0	0	0	0	0	0	0	0	0
Santa Maria holding 7	0.9	1	0	0	0	0	0	0	0	0	0	0	0	0	0	0	0
Santa Maria holding 8	1.8	1	0	0	0	0	0	0	0	0	0	0	0	0	0	0	0
Santa Maria holding 9	0.3	1	0	0	0	0	0	0	0	0	0	0	0	0	0	0	0
Santa Maria River	386.3	2	0	0	0	0	0	0	0	0	0	0	0	0	0	0	0
Santa Maria Valley Multi-purpose Trail	9.8	2	0	0	0	0	0	0	0	0	0	0	0	0	0	0	0
Sierra Vista Park & Edwards Community Center	6.5	1	0	0	0	0	0	1	0	1	0	0	0	0	1	0	0
Simas Park, Aquatics and Community Youth Center	11.4	1	0	0	0	0	0	1	1	1	0	0	0	0	3	0	0
Stonebrook Open Space	3.1	1	0	0	0	0	0	0	0	0	0	0	0	0	0	0	0
Tognazzini Park	0.4	1	0	0	0	0	0	0	0	0	0	0	0	0	0	1	0
Tunnell Park	5.8	1	0	0	0	0	0	0	0	0	0	0	0	0	1	1	0
Unnamed site - Santa Barbara Flood Control and Water Conserv. District	11.3	3	0	0	0	0	0	0	0	0	0	0	0	0	0	0	0
Unnamed site - Santa Barbara, County of	24.4	10	0	0	0	0	0	0	0	0	0	0	0	0	0	0	0
Unnamed Site (no longer owned by County)	505.5	1	0	0	0	0	0	0	0	0	0	0	0	0	0	0	0
Veterans Memorial Park & Community Center	4.4	1	0	0	0	0	0	1	0	0	0	0	0	0	0	1	0
Waller Park	134.2	1	1	1	0	0	1	1	1	0	1	0	0	0	2	1	0
Westgate Community Center	1.1	1	0	0	0	0	0	1	0	0	0	0	0	0	0	0	0
Santa Maria Valley Total	13,419.0	97	2	2	1	1	1	10	2	28	7	14	1	15	28	37	2
Santa Ynez Valley																	
Alamo Pintado Creek	0.6	2	0	0	0	0	0	0	0	0	0	0	0	0	0	0	0
Alamo Pintado Creek (Solvang area)	6.8	1	0	0	0	0	0	0	0	0	0	0	0	0	0	0	0
Alisal Commons Park	1.0	1	0	0	0	0	0	0	0	0	0	0	0	0	0	0	0
Buellton Park	2.4	1	0	0	0	0	0	0	0	0	0	0	0	0	0	0	0
Buellton Park & PAWS Park	3.4	1	0	1	0	0	0	0	0	0	0	0	0	0	0	0	0
Buellton Recreation Center	10.0	1	0	0	0	0	1	0	0	2	2	0	0	0	0	0	0
Cachuma Lake Recreation Area & Campground	9,563.0	1	1	0	0	0	0	0	0	0	0	0	0	0	0	1	1
Ferrini Park	0.5	1	0	0	0	0	0	0	0	0	0	0	0	0	0	0	0
Flying Flags RV Resort and Campground	25.6	1	0	0	0	0	0	0	0	0	0	0	0	0	0	1	1
Hans Christian Andersen Park	51.8	2	0	0	0	1	0	0	0	0	4	0	0	0	0	2	0
Knapps Castle	1.3	1	0	0	0	0	0	0	0	0	0	0	0	0	0	0	0
Lavinia Campbell Park	0.2	1	0	0	0	0	0	0	0	0	0	0	0	0	0	0	0
Los Alamos Cemetery	5.0	1	0	0	0	0	0	0	0	0	0	0	0	0	0	0	0
Los Alamos Park	49.9	1	0	0	0	0	0	0	0	0	0	0	0	0	0	1	0
Mission Santa Ines Park	40.2	1	0	0	0	0	0	0	0	0	0	0	0	0	0	0	0
Nojoqui Falls County Park	83.5	1	0	0	0	0	0	0	0	0	0	0	0	0	0	1	0
Oak Hill Cemetery	12.8	1	0	0	0	0	0	0	0	0	0	0	0	0	0	0	0
Oak Park	2.0	1	0	0	0	0	0	0	0	0	0	0	0	0	0	1	0
Ranch Golf Course at Alisal	128.9	1	0	0	0	0	0	0	0	0	0	0	0	0	0	0	0
River Golf Course at Alisal	127.7	1	0	0	0	0	0	0	0	0	0	0	0	0	0	0	0
River View Park	9.2	1	0	0	1	0	0	0	0	2	0	0	0	0	0	1	0

Recreation Master Plan

Santa Barbara County Recreation Inventory by Recreation Planning Area

Park Name & Recreation Planning Area	Total Acres	#	Disc Golf Courses	Off-Leash Dog Parks	Bike Pump Tracks	Skate Park	Public Gym	Community Center	Public Pool	Basketball Courts	Pickleball Courts	Tennis Courts	Football Fields	Soccer Fields	Baseball/ Softball Fields	Playgrounds	Campground
Santa Ines Mission Mill	40.0	1	0	0	0	0	0	0	0	0	0	0	0	0	0	0	0
Santa Ynez Park	3.2	1	0	0	0	0	0	0	0	0	0	0	0	0	0	1	0
Santa Ynez River	8.2	1	0	0	0	0	0	0	0	0	0	0	0	0	0	0	0
Santa Ynez River Open Space	1.1	1	0	0	0	0	0	0	0	0	0	0	0	0	0	0	0
Sedgwick Nature Preserve	5,918.4	1	0	0	0	0	0	0	0	0	0	0	0	0	0	0	0
Solvang holding 1	0.7	1	0	0	0	0	0	0	0	0	0	0	0	0	0	0	0
Solvang Park	0.6	1	0	0	0	0	0	0	0	0	0	0	0	0	0	0	0
Sunny Fields Park	6.7	1	0	0	0	0	0	0	0	0	0	0	0	1	1	1	0
Unnamed site - Santa Barbara, County of	1.3	3	0	0	0	0	0	0	0	0	0	0	0	0	0	0	0
Unnamed site - Solvang, City of	3.0	1	0	0	0	0	0	0	0	0	0	0	0	0	0	0	0
Village Park	1.8	1	0	0	0	0	0	0	0	0	0	0	0	0	0	1	0
Zaca Creek Golf Course	24.5	1	0	0	0	0	0	0	0	0	0	0	0	0	0	0	0
Santa Ynez Valley Total	16,135.4	37	1	1	1	1	1	0	0	4	6	0	0	1	1	11	2
South Coast																	
NA	81.7	1	0	0	0	0	0	0	0	0	0	0	0	0	0	0	0
Alameda Park	9.4	1	0	0	0	0	0	0	0	0	0	0	0	0	0	1	0
Alice Keck Park Memorial Garden	4.7	1	0	0	0	0	0	0	0	0	0	0	0	0	0	0	0
Ambassador Park	0.5	1	0	0	0	0	0	0	0	0	0	0	0	0	0	0	0
Andamar Park	2.4	1	0	0	0	0	0	0	0	0	0	0	0	0	0	1	0
Andre Clark Bird Refuge	40.9	1	0	0	0	0	0	0	0	0	0	0	0	0	0	0	0
Armitos Park	1.5	1	0	0	0	0	0	0	0	0	0	0	0	0	0	1	0
Armstrong Mini Park	0.5	1	0	0	0	0	0	0	0	0	0	0	0	0	0	1	0
Arroyo Burro Beach County Park	6.0	1	0	1	0	0	0	0	0	0	0	0	0	0	0	0	0
Arroyo Burro Open Space	14.7	1	0	0	0	0	0	0	0	0	0	0	0	0	0	0	0
Arroyo Hondo Preserve	615.4	1	0	0	0	0	0	0	0	0	0	0	0	0	0	0	0
Atascadero Creek	9.6	1	0	0	0	0	0	0	0	0	0	0	0	0	0	0	0
Baron Ranch	1,593.9	1	0	0	0	0	0	0	0	0	0	0	0	0	0	0	0
Bath Street Pocket Park	0.0	1	0	0	0	0	0	0	0	0	0	0	0	0	0	1	0
Bella Vista I & II	3.6	1	0	0	0	0	0	0	0	0	0	0	0	0	0	1	0
Bella Vista III	0.8	1	0	0	0	0	0	0	0	0	0	0	0	0	0	0	0
Berkeley Park	2.4	1	0	0	0	0	0	0	0	0	0	2	0	0	0	1	0
Blueberry Hill Neighborhood Park	2.2	1	0	0	0	0	0	0	0	0	0	0	0	0	0	1	0
Bohnett Park	2.4	1	0	0	0	0	0	0	0	1	0	0	0	0	0	1	0
Brandon Park	2.1	1	0	0	0	0	0	0	0	0	0	0	0	0	0	0	0
Cabrillo Bell Park	4.4	1	0	0	0	0	0	0	0	0	0	0	0	0	1	0	0
Calle Barquero Open Space	2.1	1	0	0	0	0	0	0	0	0	0	0	0	0	0	1	0
Camino Corto Open Space	21.5	1	0	0	0	0	0	0	0	0	0	0	0	0	0	0	0
Camino Pescadero Park	0.5	1	0	0	0	0	0	0	0	0	0	0	0	0	0	0	0
Campus Glen	2.4	1	0	0	0	0	0	0	0	0	0	0	0	0	0	0	0
Carpinteria Bluffs Nature Preserve, Viola Fields, City Hall, and Skatepark	52.1	1	0	0	0	1	0	0	0	0	0	0	0	0	2	0	0
Carpinteria Cemetery	16.2	1	0	0	0	0	0	0	0	0	0	0	0	0	0	0	0
Carpinteria City Beach	2.3	1	0	0	0	0	0	0	0	0	0	0	0	0	0	0	0
Carpinteria Community Gardens	0.7	1	0	0	0	0	0	0	0	0	0	0	0	0	0	0	0
Carpinteria Community Pool and Tennis Courts	4.0	1	0	0	0	0	0	1	1	3	0	2	0	0	0	0	0
Carpinteria Creek	2.8	2	0	0	0	0	0	0	0	0	0	0	0	0	0	0	0
Carpinteria Creek Park	3.6	1	0	0	0	0	0	0	0	0	0	0	0	0	0	1	0
Carpinteria Salt Marsh Nature Park	6.4	1	0	0	0	0	0	0	0	0	0	0	0	0	0	0	0
Carpinteria Salt Marsh Reserve	39.2	2	0	0	0	0	0	0	0	0	0	0	0	0	0	0	0
Carpinteria Salt Marsh Reserve - UC Natural Reserve	159.5	1	0	0	0	0	0	0	0	0	0	0	0	0	0	0	0
Carpinteria State Beach & Tomol Interpretive Play Area	58.2	1	0	0	0	0	0	0	0	0	0	0	0	0	0	1	1
Carpinteria Veterans Memorial Building	0.7	1	0	0	0	0	0	1	0	0	0	0	0	0	0	0	0
Carrillo Recreation Center	0.6	1	0	0	0	0	1	1	0	0	0	0	0	0	0	0	0
Cathedral Oaks Fire Center	51.6	1	0	0	0	0	0	0	0	0	0	0	0	0	0	0	0
cemetery name unknown 2	2.2	1	0	0	0	0	0	0	0	0	0	0	0	0	0	0	0
Chase Palm Park	42.9	1	0	0	0	1	0	0	0	0	0	0	0	0	0	1	0
Childrens Park	0.7	1	0	0	0	0	0	0	0	0	0	0	0	0	0	1	0
Chumash Painted Cave State Historic Park	9.6	1	0	0	0	0	0	0	0	0	0	0	0	0	0	0	0
City Open Space	810.9	1	0	0	0	0	0	0	0	0	0	0	0	0	0	0	0
Coal Oil Point Reserve	394.8	2	0	0	0	0	0	0	0	0	0	0	0	0	0	0	0
Coronado Butterfly Preserve	9.6	1	0	0	0	0	0	0	0	0	0	0	0	0	0	0	0

Recreation Master Plan

Santa Barbara County Recreation Inventory by Recreation Planning Area

Park Name & Recreation Planning Area	Total Acres	#	Disc Golf Courses	Off-Leash Dog Parks	Bike Pump Tracks	Skate Park	Public Gym	Community Center	Public Pool	Basketball Courts	Pickleball Courts	Tennis Courts	Football Fields	Soccer Fields	Baseball/ Softball Fields	Playgrounds	Campground
De La Guerra Plaza	0.4	1	0	0	0	0	0	0	0	0	0	0	0	0	0	0	0
Del Sol Vernal Pool Reserve	11.8	1	0	0	0	0	0	0	0	0	0	0	0	0	0	0	0
Douglas Family Reserve	70.9	3	0	0	0	0	0	0	0	0	0	0	0	0	0	0	0
Dwight Murphy Field	7.7	1	0	0	0	0	0	0	0	0	0	0	0	1	1	1	0
Earl Warren Showgrounds	34.2	1	0	0	0	0	0	0	0	0	0	0	0	0	0	0	1
East Beach	18.8	1	0	0	0	0	0	0	0	0	0	0	0	0	0	1	0
East Side Neighborhood Park	2.4	1	0	0	0	0	0	0	0	0	0	0	0	0	0	1	0
El Capitan Canyon Resort & Campground	268.7	1	0	0	0	0	0	0	0	0	0	0	0	0	0	1	1
El Capitan State Beach	2,521.2	1	0	0	0	0	0	0	0	0	0	0	0	0	0	0	1
El Carro Park	9.8	1	0	1	0	0	0	0	0	0	0	0	0	2	3	1	0
El Mission Creek	11.1	3	0	0	0	0	0	0	0	0	0	0	0	0	0	0	0
El Presidio de Santa Barbara State Historic Park	5.9	1	0	0	0	0	0	0	0	0	0	0	0	0	0	0	0
Elings Park	8.8	1	0	0	0	0	0	0	0	0	0	0	0	0	0	1	0
Elings Park - Elings Park Foundation	217.3	1	1	1	1	0	0	0	0	0	0	0	0	2	3	1	0
Ellwood Mesa	132.0	1	0	0	0	0	0	0	0	0	0	0	0	0	0	0	0
Embarcadero Park	4.3	1	0	0	0	0	0	0	0	0	0	0	0	0	0	0	0
Ennisbrook Open Space	43.2	1	0	0	0	0	0	0	0	0	0	0	0	0	0	0	0
Escondido Park	7.3	1	0	0	0	0	0	0	0	1	0	0	0	0	0	1	0
Estero Park & Tipi Village	6.8	1	0	0	0	0	0	0	0	2	0	0	0	1	0	1	0
Evergreen Acres	28.8	1	1	0	0	0	0	0	0	0	1	1	0	0	1	1	0
Franceschi Park	16.2	1	0	0	0	0	0	0	0	0	0	0	0	0	0	0	0
Franklin Creek Park	1.0	1	0	0	0	0	0	0	0	0	0	0	0	0	0	1	0
Franklin Neighborhood Center	2.0	1	0	0	0	0	0	1	0	0	0	0	0	0	0	0	0
Franklin Park	1.2	1	0	0	0	0	0	0	0	0	0	0	0	0	0	0	0
Gaffney Park	0.5	1	0	0	0	0	0	0	0	0	0	0	0	0	0	0	0
Gaviota State Park	2,709.8	1	0	0	0	0	0	0	0	0	0	0	0	0	0	0	1
Gibraltar Reservoir	925.3	1	0	0	0	0	0	0	0	0	0	0	0	0	0	0	0
Girsh Park	25.0	1	0	0	0	0	0	0	0	2	0	0	0	2	5	1	0
Glen Annie at Del Norte	1.0	1	0	0	0	0	0	0	0	0	0	0	0	0	0	0	0
Glen Annie Golf Course	160.0	1	0	0	0	0	0	0	0	0	0	0	0	0	0	0	0
Goleta Beach County Park	33.1	1	0	0	0	0	0	0	0	0	0	0	0	0	0	1	0
Goleta Cemetery	16.0	2	0	0	0	0	0	0	0	0	0	0	0	0	0	0	0
Goleta holding 1	0.4	1	0	0	0	0	0	0	0	0	0	0	0	0	0	0	0
Goleta Slough Ecological Reserve	417.8	2	0	0	0	0	0	0	0	0	0	0	0	0	0	0	0
Goleta Valley Community Center	9.8	1	0	0	0	0	0	1	0	0	0	0	0	0	0	0	0
Gould Park	3,420.1	1	0	0	0	0	0	0	0	0	0	0	0	0	0	0	0
Greek Park	0.5	1	0	0	0	0	0	0	0	1	0	0	0	0	0	0	0
Hale Park	12.8	1	0	0	0	0	0	0	0	0	0	0	0	0	0	0	0
Hammond's Meadow	5.4	1	0	0	0	0	0	0	0	0	0	0	0	0	0	0	0
Haskells Beach public coastal access point	41.5	1	0	0	0	0	0	0	0	0	0	0	0	0	0	0	0
Heath Ranch Park and Adobe	2.3	1	0	0	0	0	0	0	0	0	0	0	0	0	0	1	0
Hidden Valley Park	17.7	1	0	0	0	0	0	0	0	0	0	0	0	0	0	1	0
Hilda McIntyre Ray Park	1.1	1	0	0	0	0	0	0	0	0	0	0	0	0	0	1	0
Honda Valley Park	49.0	2	0	0	0	0	0	0	0	0	0	0	0	0	0	0	0
Honda Valley Park - Community Environmental Council	5.4	1	0	0	0	0	0	0	0	0	0	0	0	0	0	0	0
Isla Vista Recreation and Park District	0.3	2	0	0	0	0	0	0	0	0	0	0	0	0	0	0	0
Jameson Lake	336.5	1	0	0	0	0	0	0	0	0	0	0	0	0	0	0	0
Jonny D. Wallis Neighborhood Park	4.0	1	0	0	0	1	0	0	0	1	1	0	0	1	0	1	0
Kellogg Open Space	8.4	1	0	0	0	0	0	0	0	0	4	3	0	0	0	0	0
Kid's Trail Park	0.2	1	0	0	0	0	0	0	0	0	0	0	0	0	0	0	0
Koarts HOA Open Space	0.6	1	0	0	0	0	0	0	0	0	0	0	0	0	0	0	0
Koarts Open Space	7.0	1	0	0	0	0	0	0	0	0	0	0	0	0	0	0	0
La Coronilla Park	14.8	1	0	0	0	0	0	0	0	0	0	0	0	0	0	0	0
La Cumbre Golf Course	141.4	1	0	0	0	0	0	0	0	0	0	0	0	0	0	0	0
La Goleta Park	6.1	1	0	0	0	0	0	0	0	0	0	0	0	0	0	0	0
La Mesa Park	18.7	1	0	0	0	0	0	0	0	0	0	0	0	0	0	1	0
Lake Los Carneros Natural and Historical Preserve	133.5	1	0	0	0	0	0	0	0	0	0	0	0	0	0	0	0
Lake Los Carneros Swim Club	1.8	1	0	0	0	0	0	0	0	0	0	0	0	0	0	0	0
Lassen Open Space	2.0	1	0	0	0	0	0	0	0	0	0	0	0	0	0	0	0
Laurel Canyon Park	6.2	1	0	0	0	0	0	0	0	0	0	0	0	0	0	0	0
Laurel Canyon Reservoir	119.0	2	0	0	0	0	0	0	0	0	0	0	0	0	0	0	0

Recreation Master Plan

Santa Barbara County Recreation Inventory by Recreation Planning Area

Park Name & Recreation Planning Area	Total Acres	#	Disc Golf Courses	Off-Leash Dog Parks	Bike Pump Tracks	Skate Park	Public Gym	Community Center	Public Pool	Basketball Courts	Pickleball Courts	Tennis Courts	Football Fields	Soccer Fields	Baseball/ Softball Fields	Playgrounds	Campground
Leadbetter Beach	15.8	1	0	0	0	0	0	0	0	0	0	0	0	0	0	0	0
Lions Park	2.4	1	0	0	0	0	0	0	0	0	0	0	0	0	0	0	0
Little Acorn Park	0.6	1	0	0	0	0	0	0	0	0	0	0	0	0	0	0	0
Lookout Park	6.6	1	0	0	0	0	0	0	0	0	0	0	0	0	0	1	0
Los Robles Park	1.0	1	0	0	0	0	0	0	0	0	0	0	0	0	0	0	0
Mackenzie Park	9.6	1	0	1	0	0	0	1	0	0	0	0	0	0	2	1	0
Manning Park	11.8	1	0	0	0	0	0	1	0	0	0	1	0	0	1	1	0
Maria Ygnacia Creek	42.7	6	0	0	0	0	0	0	0	0	0	0	0	0	0	0	0
Mathilda Park	0.2	1	0	0	0	0	0	0	0	0	0	0	0	0	0	1	0
Memorial Park	1.9	1	0	0	0	0	0	0	0	0	0	0	0	0	0	1	0
Mission Park	10.4	1	0	0	0	0	0	0	0	0	0	0	0	0	0	0	0
Monte Vista Park	3.8	1	0	0	0	0	0	0	0	0	0	0	0	0	0	1	0
Montecito Family YMCA	4.2	1	0	0	0	0	0	0	0	0	0	0	0	0	0	1	0
More Mesa	269.6	1	0	0	0	0	0	0	0	0	0	0	0	0	0	0	0
More Mesa Open Space	49.9	2	0	0	0	0	0	0	0	0	0	0	0	0	0	0	0
Moreton Bay Fig Tree Park	0.4	1	0	0	0	0	0	0	0	0	0	0	0	0	0	0	0
Municipal Tennis & Pickleball Courts	6.0	1	0	0	0	0	0	0	0	0	12	8	0	0	0	1	0
Nectarine Mini Park	0.1	1	0	0	0	0	0	0	0	0	0	0	0	0	0	1	0
Oak Park	16.2	1	0	0	0	0	0	0	1	0	0	2	0	0	0	1	0
Ocean Mesa RV & Campground	181.0	1	0	0	0	0	0	0	0	0	0	0	0	0	0	1	1
Ocean View Park	3.2	1	0	0	0	0	0	0	0	0	0	0	0	0	0	0	0
Oceanview Park	8.0	1	0	0	0	0	0	0	0	0	0	0	0	0	0	0	0
Oro Verde Park	7.5	1	0	0	0	0	0	0	0	0	0	0	0	0	0	0	0
Orpet Park	4.4	1	0	0	0	0	0	0	0	0	0	0	0	0	0	0	0
Ortega Park	5.3	1	0	0	0	0	0	1	1	2	0	0	0	1	1	1	0
Other Federal 1	7.1	1	0	0	0	0	0	0	0	0	0	0	0	0	0	0	0
Other Federal 2	15.9	1	0	0	0	0	0	0	0	0	0	0	0	0	0	0	0
Page Youth Center	14.9	1	0	0	0	0	1	0	0	3	0	0	0	0	3	0	0
Palermo Open Space	4.7	1	0	0	0	0	0	0	0	0	0	0	0	0	0	0	0
Pardall Gardens	0.2	1	0	0	0	0	0	0	0	0	0	0	0	0	0	0	0
Parma Park	187.0	1	0	0	0	0	0	0	0	0	0	0	0	0	0	0	0
Parque de los Niños	0.4	1	0	0	0	0	0	0	0	0	0	0	0	0	0	1	0
Patterson Open Space	3.1	1	0	0	0	0	0	0	0	0	0	0	0	0	0	0	0
Pelican Park	1.0	1	0	0	0	0	0	0	0	0	0	0	0	0	0	0	0
Pershing Park	5.8	1	0	0	0	0	0	0	0	0	0	0	0	0	3	0	0
Pilgrim Terrace Park	2.1	1	0	0	0	0	0	0	0	0	0	0	0	0	0	0	0
Plaza del Mar Park	6.3	1	0	0	0	0	0	0	0	0	0	0	0	0	0	0	0
Plaza Vera Cruz	1.8	1	0	0	0	0	0	0	0	0	0	0	0	0	0	1	0
Rancheria Community Garden	0.5	1	0	0	0	0	0	0	0	0	0	0	0	0	0	0	0
Rancho Dos Vistas	1,402.8	1	0	0	0	0	0	0	0	0	0	0	0	0	0	0	0
Rattlesnake Canyon Park	1,190.7	1	0	0	0	0	0	0	0	0	0	0	0	0	0	0	0
Refugio State Beach	929.8	2	0	0	0	0	0	0	0	1	0	0	0	0	0	1	1
Rhoads Neighborhood Park	1.0	1	0	0	0	0	0	0	0	0	0	0	0	0	0	1	0
Rhoads Open Space	0.8	1	0	0	0	0	0	0	0	0	0	0	0	0	0	0	0
Rincon Beach Park	11.6	1	0	0	0	0	0	0	0	0	0	0	0	0	0	0	0
Rincon Bluffs Preserve	32.5	1	0	0	0	0	0	0	0	0	0	0	0	0	0	0	0
Rincon Point Carpinteria State Beach	10.9	1	0	0	0	0	0	0	0	0	0	0	0	0	0	0	0
Rocky Nook Park	23.0	2	0	0	0	0	0	0	0	0	0	0	0	0	0	2	0
Rottapel Park	0.2	1	0	0	0	0	0	0	0	0	0	0	0	0	0	0	0
San Antonio Creek	12.2	2	0	0	0	0	0	0	0	0	0	0	0	0	0	0	0
San Jose Creek Open Space	17.1	1	0	0	0	0	0	0	0	0	0	0	0	0	0	0	0
San Marcos Foothills Preserve	200.1	1	0	0	0	0	0	0	0	0	0	0	0	0	0	0	0
San Miguel Open Space	5.8	1	0	0	0	0	0	0	0	0	0	0	0	0	0	0	0
San Roque Creek	0.5	1	0	0	0	0	0	0	0	0	0	0	0	0	0	0	0
San Roque Park	0.8	1	1	0	0	0	0	0	0	0	0	0	0	0	0	0	0
Sandpiper Golf Course	193.7	1	0	0	0	0	0	0	0	0	0	0	0	0	0	0	0
Santa Barbara Botanic Gardens	0.1	1	0	0	0	0	0	0	0	0	0	0	0	0	0	0	0
Santa Barbara Bowl	16.5	1	0	0	0	0	0	0	0	0	0	0	0	0	0	0	0
Santa Barbara Cemetery	60.0	1	0	0	0	0	0	0	0	0	0	0	0	0	0	0	0
Santa Barbara Golf Club	110.0	1	0	0	0	0	0	0	0	0	0	0	0	0	0	0	0
Santa Barbara Harbor and West Beach	39.5	1	0	0	0	0	0	0	1	0	0	0	0	0	0	0	0

Recreation Master Plan

Santa Barbara County Recreation Inventory by Recreation Planning Area

Park Name & Recreation Planning Area	Total Acres	#	Disc Golf Courses	Off-Leash Dog Parks	Bike Pump Tracks	Skate Park	Public Gym	Community Center	Public Pool	Basketball Courts	Pickleball Courts	Tennis Courts	Football Fields	Soccer Fields	Baseball/ Softball Fields	Playgrounds	Campground
Santa Barbara holding 1	1.8	1	0	0	0	0	0	0	0	0	0	0	0	0	0	0	0
Santa Barbara holding 2	0.3	1	0	0	0	0	0	0	0	0	0	0	0	0	0	0	0
Santa Barbara holding 5	0.1	1	0	0	0	0	0	0	0	0	0	0	0	0	0	0	0
Santa Barbara holding 6	0.3	1	0	0	0	0	0	0	0	0	0	0	0	0	0	0	0
Santa Barbara holding 7	0.2	1	0	0	0	0	0	0	0	0	0	0	0	0	0	0	0
Santa Barbara holding 8	2.5	1	0	0	0	0	0	0	0	0	0	0	0	0	0	0	0
Santa Barbara holding 9	1.2	1	0	0	0	0	0	0	0	0	0	0	0	0	0	0	0
Santa Barbara Shores Park	86.2	1	0	0	0	0	0	0	0	0	0	0	0	0	0	0	0
Santa Barbara Veterans Memorial Building	0.5	1	0	0	0	0	0	0	0	0	0	0	0	0	0	0	0
Santa Barbara Zoological Gardens	18.1	1	0	0	0	0	0	0	0	0	0	0	0	0	0	0	0
Santa Claus Lane Beach	1.7	1	0	0	0	0	0	0	0	0	0	0	0	0	0	0	0
Santa Monica Creek	33.5	3	0	0	0	0	0	0	0	0	0	0	0	0	0	0	0
Sea Lookout Park	1.3	1	0	0	0	0	0	0	0	0	0	0	0	0	0	0	0
Sheffield Reservoir	26.2	1	0	0	0	0	0	0	0	0	0	0	0	0	0	0	0
Shoreline Park	13.2	1	0	0	0	0	0	0	0	0	0	0	0	0	0	1	0
Skofield Park	39.2	2	0	0	0	0	0	0	0	0	0	0	0	0	0	0	0
Spencer Adams Park	3.2	1	0	0	0	0	0	1	0	0	0	0	0	0	0	0	0
Sperling Preserve	10.2	1	0	0	0	0	0	0	0	0	0	0	0	0	0	0	0
Stearns Wharf	3.9	1	0	0	0	0	0	0	0	0	0	0	0	0	0	0	0
Stevens Park	11.2	1	0	0	0	0	0	0	0	0	0	0	0	0	0	1	0
Stonebridge	2.6	1	0	0	0	0	0	0	0	0	0	0	0	0	0	0	0
Stonebridge Park	0.8	1	0	0	0	0	0	0	0	0	0	0	0	0	0	0	0
Stow Canyon Open Space	2.6	1	0	0	0	0	0	0	0	0	0	2	0	0	0	0	0
Stow Grove Park	11.8	1	0	0	0	0	0	0	0	0	0	0	0	0	0	1	0
Sueno Orchard	0.9	1	1	0	0	0	0	0	0	0	0	0	0	0	0	0	0
Sueno Park	0.4	1	0	1	0	0	0	0	0	0	0	0	0	0	0	1	0
Summerland Greenwell Preserve	1.8	1	0	0	0	0	0	0	0	0	0	0	0	0	0	0	0
Sunflower Park	0.4	1	0	0	0	0	0	0	0	0	0	0	0	0	0	1	0
Sycamore Creek	0.4	1	0	0	0	0	0	0	0	0	0	0	0	0	0	0	0
Sylvan Park	0.7	1	0	0	0	0	0	0	0	0	0	0	0	0	0	0	0
Tabano Hollow Open Space	1.9	1	0	1	0	0	0	0	0	0	0	0	0	0	0	0	0
Tar Pits Park	8.9	1	0	0	0	0	0	0	0	0	0	0	0	0	0	0	0
Tarragona Open Space	3.0	1	0	0	0	0	0	0	0	0	0	0	0	0	0	0	0
Teardrop Open Space	0.3	1	0	0	0	0	0	0	0	0	0	0	0	0	0	0	0
Thunderbird Open Space	0.9	1	0	0	0	0	0	0	0	0	0	0	0	0	0	0	0
Toro Canyon Park	88.9	1	0	0	0	0	0	0	0	0	0	0	0	0	0	1	0
Town & Country Open Space	6.3	1	0	0	0	0	0	0	0	0	0	0	0	0	0	0	0
Trigo Pasado Park	0.3	1	0	0	0	0	0	0	0	0	0	0	0	0	0	0	0
Tuckers Grove Park	113.5	2	0	1	0	0	0	0	0	0	0	0	0	0	0	1	0
Twin Lakes Golf Course	24.9	1	0	0	0	0	0	0	0	0	0	0	0	0	0	0	0
UC Reserve System land	133.6	1	0	0	0	0	0	0	0	0	0	0	0	0	0	0	0
University Circle Open Space	11.7	1	0	0	0	0	0	0	0	0	0	0	0	0	0	0	0
University Village	4.8	1	0	0	0	0	0	0	0	0	0	0	0	0	0	0	0
Unknown park - Santa Barbara, County of	0.1	1	0	0	0	0	0	0	0	0	0	0	0	0	0	0	0
Unnamed site - Community Environmental Council	0.8	1	0	0	0	0	0	0	0	0	0	0	0	0	0	0	0
Unnamed site - Santa Barbara, County of	14.2	9	0	0	0	0	0	0	0	0	0	0	0	0	0	0	0
Walter Capps Park	2.1	1	0	0	0	0	0	0	0	0	0	0	0	0	0	0	0
Willow Springs Open Space	2.4	1	0	0	0	0	0	0	0	0	0	0	0	0	0	0	0
Willowglen Park	2.7	1	0	0	0	0	0	0	0	0	0	0	0	0	1	1	0
Winchester I Open Space	2.2	1	0	0	0	0	0	0	0	0	0	0	0	0	0	0	0
Winchester I Park	1.1	1	0	0	0	0	0	0	0	0	0	0	0	0	0	0	0
Winchester II Park	1.2	1	0	0	0	0	0	0	0	0	0	0	0	0	1	0	0
Window to the Sea Park	0.3	1	0	0	0	0	0	0	0	0	0	0	0	0	0	0	0
South Coast Total	22,057.8	254	4	7	1	3	2	9	4	17	18	21	0	10	28	58	7
Grand Total	917,182.5	464	8	11	5	6	4	20	8	57	31	43	5	39	71	123	20

No.	Unit ID	Park Name (Unique Only)	Acres	Recreation Planning Area	Community	Parkland Status	Type of Park	Baseball-Softball Fields	Soccer Fields	Football Fields	Tennis Courts	Pickleball Courts	Basketball Courts	Public Pools	Community Centers	Public Gymnasiums	Skate Parks	Bike/Pump Tracks	Dog Parks Off-Leash	Disc Golf	BBQs	Bocceball Court	Community Garden	Exercise or Fitness Equipment	Fishing	Lawn Bowling	Mountain Biking	Offroad ATVs	Open Space	Picnic Benches or Tables	Playground	Restrooms	Equestrian Trail	Multi-Use Trail	Indoor Volleyball	Outdoor Volleyball	Campgrounds		
								0	0	0	0	0	0	0	0	0	0	0	0	0	0	0	0	0	0	0	0	1	0	0	0	0	0	0	0	1	1	1	1
72	801	Shoreline Park	13.2	South Coast	City of Santa Barbara	Public Parkland	Community	0	0	0	0	0	0	0	0	0	0	0	0	0	1	0	0	0	0	0	0	0	1	1	1	1	0	1	0	0	0	0	
28	48321	Sierra Vista Park & Edwards Community Center	6.5	Santa Maria Valley	City of Santa Maria	Public Parkland	Community	1	0	0	0	0	1	0	1	0	0	0	0	0	0	0	0	0	0	0	0	0	0	0	0	0	1	0	0	1	0	0	0
230	811	Simas Park, Aquatics and Community Youth Center	11.4	Santa Maria Valley	City of Santa Maria	Public Parkland	Community	3	0	0	0	0	1	1	1	0	0	0	0	0	0	0	0	0	0	0	1	0	0	0	0	0	1	0	0	0	0	0	0
233	1024	Spencer Adams Park	3.2	South Coast	City of Santa Barbara	Public Parkland	Neighborhood	0	0	0	0	0	0	1	0	0	0	0	0	0	0	0	0	0	0	1	0	0	0	0	0	0	0	0	0	0	0	0	0
75	1101	Stevens Park	11.2	South Coast	City of Santa Barbara	Public Parkland	Community	0	0	0	0	0	0	0	0	0	0	0	0	0	1	0	0	0	0	0	1	0	1	1	1	1	1	0	1	0	0	0	0
412	1150	Stow Canyon Open Space	2.6	South Coast	City of Goleta	Public Parkland	Neighborhood	0	0	0	2	0	0	0	0	0	0	0	0	0	0	0	0	0	0	0	0	0	1	1	0	0	0	0	1	0	0	0	0
76	1154	Stow Grove Park	11.8	South Coast	City of Goleta	Public Parkland	Neighborhood	0	0	0	0	0	0	0	0	0	0	0	0	1	0	0	0	0	0	0	0	0	1	1	1	1	1	0	1	0	1	0	0
422	13885	Sueno Orchard	0.9	South Coast	Isla Vista	Public Parkland	Neighborhood	0	0	0	0	0	0	0	0	0	0	0	0	1	0	0	0	0	0	0	0	0	1	0	0	0	0	0	0	0	0	0	0
219	1173	Sueno Park	0.4	South Coast	Isla Vista	Public Parkland	Neighborhood	0	0	0	0	0	0	0	0	0	0	0	1	0	0	0	0	0	0	0	0	0	1	1	1	0	0	0	0	0	0	0	0
78	1205	Sunflower Park	0.4	South Coast	City of Santa Barbara	Public Parkland	Pocket	0	0	0	0	0	0	0	0	0	0	0	0	0	0	0	0	0	0	0	0	0	1	1	1	0	0	0	0	0	0	0	0
380	45125	Sunny Fields Park	6.7	Santa Ynez Valley	City of Solvang	Public Parkland	Neighborhood	1	1	0	0	0	0	0	0	0	0	0	0	0	1	0	0	0	0	0	0	0	1	1	1	1	1	0	1	0	0	0	0
77	1352	Thompson Park	4.3	Lompoc Valley	City of Lompoc	Public Parkland	Neighborhood	1	0	0	0	0	0	0	0	0	0	0	0	0	1	0	0	0	0	0	0	0	1	1	1	1	0	0	0	0	0	0	0
155	35281	Tognazzini Park	0.4	Santa Maria Valley	City of Guadalupe	Public Parkland	Pocket	0	0	0	0	0	0	0	0	0	0	0	0	0	0	0	0	0	0	0	0	1	0	1	0	1	0	0	0	0	0	0	0
239	1384	Toro Canyon Park	88.9	South Coast	Toro Canyon Community Plan Area	Public Parkland	Community	0	0	0	0	0	0	0	0	0	0	0	0	1	0	0	0	0	0	0	0	0	0	1	1	1	1	0	1	0	0	0	0
240	1418	Trigo Pasado Park	0.3	South Coast	Isla Vista	Public Parkland	Neighborhood	0	0	0	0	0	0	0	0	0	0	0	0	0	0	0	0	0	0	0	0	1	1	0	0	0	0	0	1	0	0	0	0
241	1439	Tuckers Grove Park	113.5	South Coast	Eastern Goleta Valley Community Plan Area	Public Parkland	Community	0	0	0	0	0	0	0	0	0	0	0	1	0	1	0	0	0	0	0	0	0	1	1	1	1	1	0	1	0	0	0	0
80	1454	Tunnell Park	5.8	Santa Maria Valley	City of Santa Maria	Public Parkland	Neighborhood	1	0	0	0	0	0	0	0	0	0	0	0	0	1	0	0	0	0	0	0	0	1	1	1	0	0	0	0	0	0	0	0
41	48334	Vandenberg Hills Little League Fields	7.5	Lompoc Valley	Vandenberg Village	Public Parkland	Neighborhood	3	0	0	0	0	0	0	0	0	0	0	0	0	0	0	0	0	0	0	0	0	0	0	0	0	0	1	0	0	0	0	0
329	17751	Veterans Memorial Park & Community Center	4.4	Santa Maria Valley	City of Santa Maria	Public Parkland	Neighborhood	0	0	0	0	0	0	0	1	0	0	0	0	0	1	0	0	0	0	0	0	0	0	1	1	1	1	0	0	0	0	0	0
1	48292	Village Park	1.8	Santa Ynez Valley	City of Buellton	Public Parkland	Neighborhood	0	0	0	0	0	0	0	0	0	0	0	0	0	0	0	0	0	0	0	0	0	1	1	1	1	0	1	0	0	0	0	0
86	1794	Waller Park	134.2	Santa Maria Valley	Orcutt Community Plan Area	Public Parkland	Regional	2	0	0	0	1	0	1	1	1	0	0	1	1	1	0	0	0	0	0	0	1	1	1	1	1	1	1	0	1	0	0	0
11	48304	Walter Capps Park	2.1	South Coast	Isla Vista	Public Parkland	Neighborhood	0	0	0	0	0	0	0	0	0	0	0	0	0	0	0	0	0	0	0	0	1	0	0	0	0	0	0	0	0	0	0	0
87	1845	Westvale Park	2.0	Lompoc Valley	City of Lompoc	Public Parkland	Neighborhood	0	0	0	0	0	0	0	0	0	0	0	0	0	0	0	0	0	0	0	0	0	1	1	1	1	0	0	0	0	0	0	0
204	1918	Willowglen Park	2.7	South Coast	City of Santa Barbara	Public Parkland	Neighborhood	1	0	0	0	0	0	0	0	0	0	0	0	0	0	0	0	0	0	0	0	0	1	1	1	0	0	0	0	0	0	0	0
83	1936	Winchester II Park	1.2	South Coast	City of Goleta	Public Parkland	Neighborhood	1	0	0	0	0	0	0	0	0	0	0	0	0	0	0	0	0	0	0	0	0	1	1	0	0	0	0	0	0	0	0	0
84	1943	Window to the Sea Park	0.3	South Coast	Isla Vista	Public Parkland	Pocket	0	0	0	0	0	0	0	0	0	0	0	0	0	0	0	0	0	0	0	0	1	1	0	0	0	0	0	0	0	0	0	0

County Parks Only

- 53 properties providing 2,740 acres
 - 715 acres of public parkland
 - 1,999 acres of public open space
 - 27 acres of fee-restricted beach park (Jalama Campground)
- Cachuma Lake Recreation Area & Campground
 - 9,563 acres federally-owned
 - ~200-acre Cachuma Campground
 - ~75-acre Live Oak Campground



Summary of Key Facilities in County Parks Only

- 1 Disc Golf Course
 - 5 Off-Leash Dog Parks
 - 1 Gymnasium
 - 2 Community/Youth Centers
 - 2 Public Pools (1 in Waller Park YMCA)
 - 1 Basketball Court
-
- 5 Pickleball Courts/4 Tennis Courts
 - 2 Soccer Fields
 - 8 Baseball/Softball Fields
 - 22 Playgrounds
 - 1 Campground

Recreation Master Plan

Inventory of County Parks Properties by Recreation Planning Area

Park Name & Recreation Planning Area	Total Acres	#	Disc Golf Courses	Off-Leash Dog Parks	Bike Pump Tracks	Skate Park	Public Gym	Community Center	Public Pool	Basketball Courts	Pickleball Courts	Tennis Courts	Football Fields	Soccer Fields	Baseball/Softball Fields	Playgrounds	Campground
County Parks																	
Cuyama Valley																	
Richardson County Park	15.7	1	0	0	0	0	0	0	1	0	0	0	0	0	0	1	0
Cuyama Valley Total	15.7	1	0	0	0	0	0	0	1	0	0	0	0	0	0	1	0
Lompoc Valley																	
Falcon Open Space Park	0.9	1	0	0	0	0	0	0	0	0	0	0	0	0	0	1	0
Jalama Beach County Park	26.6	1	0	0	0	0	0	0	0	1	0	0	0	0	0	1	1
Miguelito County Park	5.4	1	0	0	0	0	0	0	0	0	0	0	0	0	0	1	0
Ocean Beach Park	38.9	1	0	0	0	0	0	0	0	0	0	0	0	0	0	1	0
Santa Rosa Park	24.3	1	0	0	0	0	0	0	0	0	0	0	0	0	0	0	0
Vandenberg Hills Little League Fields	7.5	1	0	0	0	0	0	0	0	0	0	0	0	0	3	0	0
Lompoc Valley Total	103.7	6	0	0	0	0	0	0	0	1	0	0	0	0	3	4	1
Santa Maria Valley																	
Cobblestone Open Space	3.0	1	0	0	0	0	0	0	0	0	0	0	0	0	0	1	0
Domino Open Space	1.2	1	0	0	0	0	0	0	0	0	0	0	0	0	0	1	0
Guadalupe Dunes County Park	611.4	1	0	0	0	0	0	0	0	0	0	0	0	0	0	0	0
Lee West Open Space	1.7	1	0	0	0	0	0	0	0	0	0	0	0	0	0	1	0
Orcutt Community Park	25.6	1	0	1	0	0	0	0	0	0	0	0	0	2	2	1	0
Orcutt Hills Trails East	51.0	1	0	0	0	0	0	0	0	0	0	0	0	0	0	0	0
Orcutt Hills Trails West	256.1	1	0	0	0	0	0	0	0	0	0	0	0	0	0	0	0
Point Sal	44.4	1	0	0	0	0	0	0	0	0	0	0	0	0	0	0	0
Point Sal Preserve	759.1	1	0	0	0	0	0	0	0	0	0	0	0	0	0	0	0
Rancho Guadalupe Dunes	3.5	1	0	0	0	0	0	0	0	0	0	0	0	0	0	0	0
Rice Ranch Open Space	0.8	1	0	0	0	0	0	0	0	0	0	0	0	0	0	0	0
Stonebrook Open Space	3.1	1	0	0	0	0	0	0	0	0	0	0	0	0	0	0	0
Waller Park	134.2	1	1	1	0	0	1	1	1	0	1	0	0	0	2	1	0
Santa Maria Valley Total	1,894.9	13	1	2	0	0	1	1	1	0	1	0	0	2	4	5	0

Recreation Master Plan

Inventory of County Parks Properties by Recreation Planning Area

Park Name & Recreation Planning Area	Total Acres	#	Disc Golf Courses	Off-Leash Dog Parks	Bike Pump Tracks	Skate Park	Public Gym	Community Center	Public Pool	Basketball Courts	Pickleball Courts	Tennis Courts	Football Fields	Soccer Fields	Baseball/Softball Fields	Playgrounds	Campground
Santa Ynez Valley																	
Los Alamos Park	49.9	1	0	0	0	0	0	0	0	0	0	0	0	0	0	1	0
Nojoqui Falls County Park	83.5	1	0	0	0	0	0	0	0	0	0	0	0	0	0	1	0
Santa Ynez Park	3.2	1	0	0	0	0	0	0	0	0	0	0	0	0	0	1	0
Santa Ynez Valley Total	136.6	3	0	0	0	0	0	0	0	0	0	0	0	0	0	3	0
South Coast																	
Arroyo Burro Beach County Park	6.0	1	0	1	0	0	0	0	0	0	0	0	0	0	0	0	0
Blueberry Hill Neighborhood Park	2.2	1	0	0	0	0	0	0	0	0	0	0	0	0	0	1	0
Calle Barquero Open Space	2.1	1	0	0	0	0	0	0	0	0	0	0	0	0	0	1	0
Goleta Beach County Park	33.1	1	0	0	0	0	0	0	0	0	0	0	0	0	0	1	0
Hammond's Meadow	5.4	1	0	0	0	0	0	0	0	0	0	0	0	0	0	0	0
Kellogg Open Space	8.4	1	0	0	0	0	0	0	0	0	4	3	0	0	0	0	0
Lassen Open Space	2.0	1	0	0	0	0	0	0	0	0	0	0	0	0	0	0	0
Lookout Park	6.6	1	0	0	0	0	0	0	0	0	0	0	0	0	0	1	0
Manning Park	11.8	1	0	0	0	0	0	1	0	0	0	1	0	0	1	1	0
More Mesa Open Space	36.3	1	0	0	0	0	0	0	0	0	0	0	0	0	0	0	0
Ocean View Park	3.2	1	0	0	0	0	0	0	0	0	0	0	0	0	0	0	0
Oceanview Park	8.0	1	0	0	0	0	0	0	0	0	0	0	0	0	0	0	0
Patterson Open Space	3.1	1	0	0	0	0	0	0	0	0	0	0	0	0	0	0	0
Pelican Park	1.0	1	0	0	0	0	0	0	0	0	0	0	0	0	0	0	0
Rhoads Neighborhood Park	1.0	1	0	0	0	0	0	0	0	0	0	0	0	0	0	1	0
Rhoads Open Space	0.8	1	0	0	0	0	0	0	0	0	0	0	0	0	0	0	0
Rincon Beach Park	11.6	1	0	0	0	0	0	0	0	0	0	0	0	0	0	0	0
Rocky Nook Park	17.0	1	0	0	0	0	0	0	0	0	0	0	0	0	0	1	0
San Marcos Foothills Preserve	200.1	1	0	0	0	0	0	0	0	0	0	0	0	0	0	0	0
Sea Lookout Park	1.3	1	0	0	0	0	0	0	0	0	0	0	0	0	0	0	0
Summerland Greenwell Preserve	1.8	1	0	0	0	0	0	0	0	0	0	0	0	0	0	0	0
Tabano Hollow Open Space	1.9	1	0	1	0	0	0	0	0	0	0	0	0	0	0	0	0
Tarragona Open Space	3.0	1	0	0	0	0	0	0	0	0	0	0	0	0	0	0	0
Teardrop Open Space	0.3	1	0	0	0	0	0	0	0	0	0	0	0	0	0	0	0
Thunderbird Open Space	0.9	1	0	0	0	0	0	0	0	0	0	0	0	0	0	0	0
Toro Canyon Park	88.9	1	0	0	0	0	0	0	0	0	0	0	0	0	0	1	0
Town & Country Open Space	6.3	1	0	0	0	0	0	0	0	0	0	0	0	0	0	0	0
Tuckers Grove Park	111.4	1	0	1	0	0	0	0	0	0	0	0	0	0	0	1	0
University Circle Open Space	11.7	1	0	0	0	0	0	0	0	0	0	0	0	0	0	0	0
Walter Capps Park	2.1	1	0	0	0	0	0	0	0	0	0	0	0	0	0	0	0
South Coast Total	589.4	30	0	3	0	0	0	1	0	0	4	4	0	0	1	9	0
County Parks Total	2,740.3	53	1	5	0	0	1	2	2	1	5	4	0	2	8	22	1

Trail Inventory

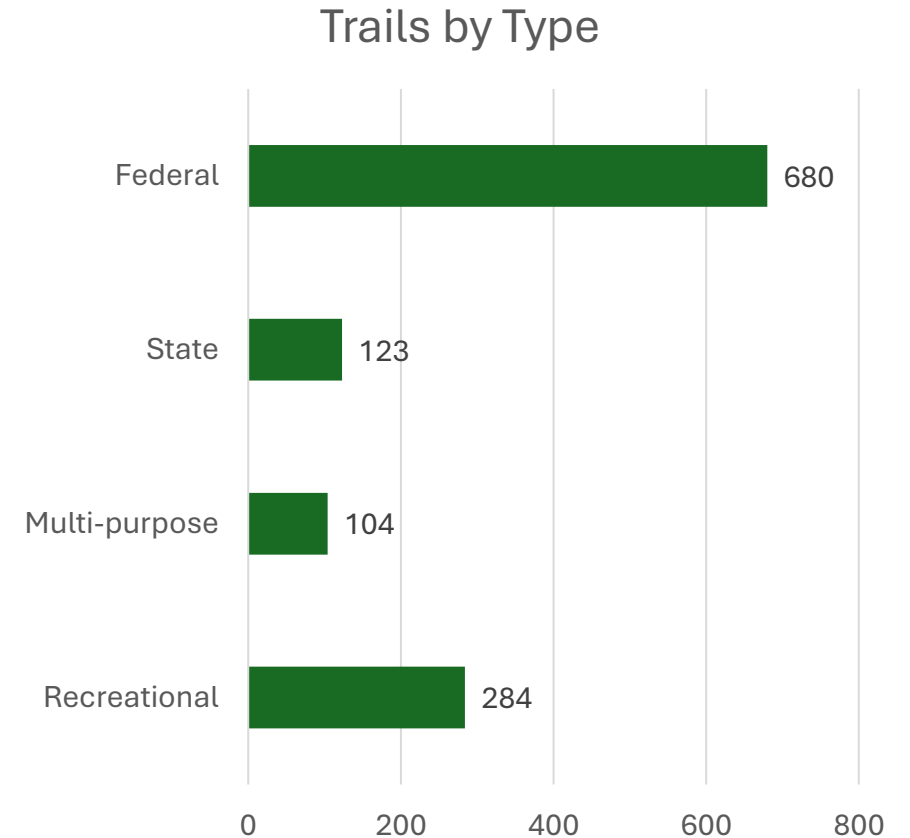


Santa Barbara County Recreation Master Plan

December 2024

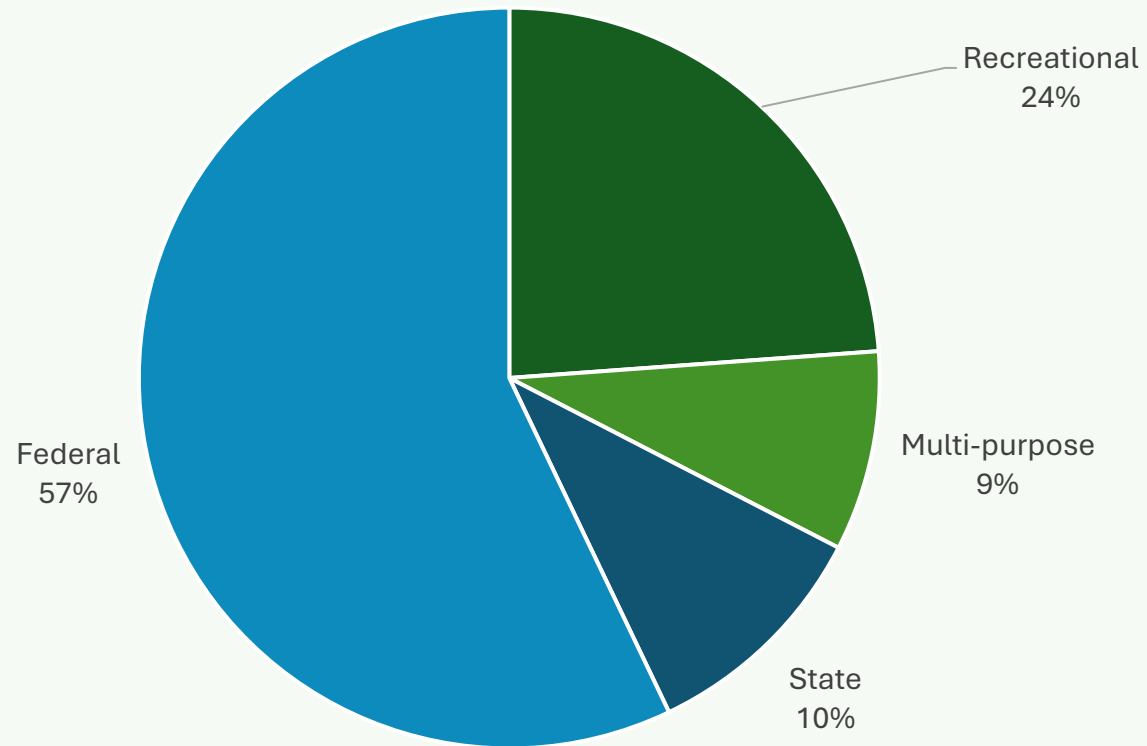
Trail Classifications in Inventory

- **Recreational Trails.** 284 miles of natural surface and off-road trails providing access to natural environments for outdoor exploration, play, and exercise.
- **Multi-purpose Trails.** 104 miles of paved or integrated with roadways providing community connections for both recreation and active transportation.
- **State Trails.** 123 miles provided by State agencies such as California State Parks or the University of California
- **Federal Trails.** 680 miles provided by federal agencies such as Los Padres National Forest or Vandenberg Space Force Base.



Recreational and Multi-purpose trail within Recreation Planning Areas area the basis for the Recreation Master Plan

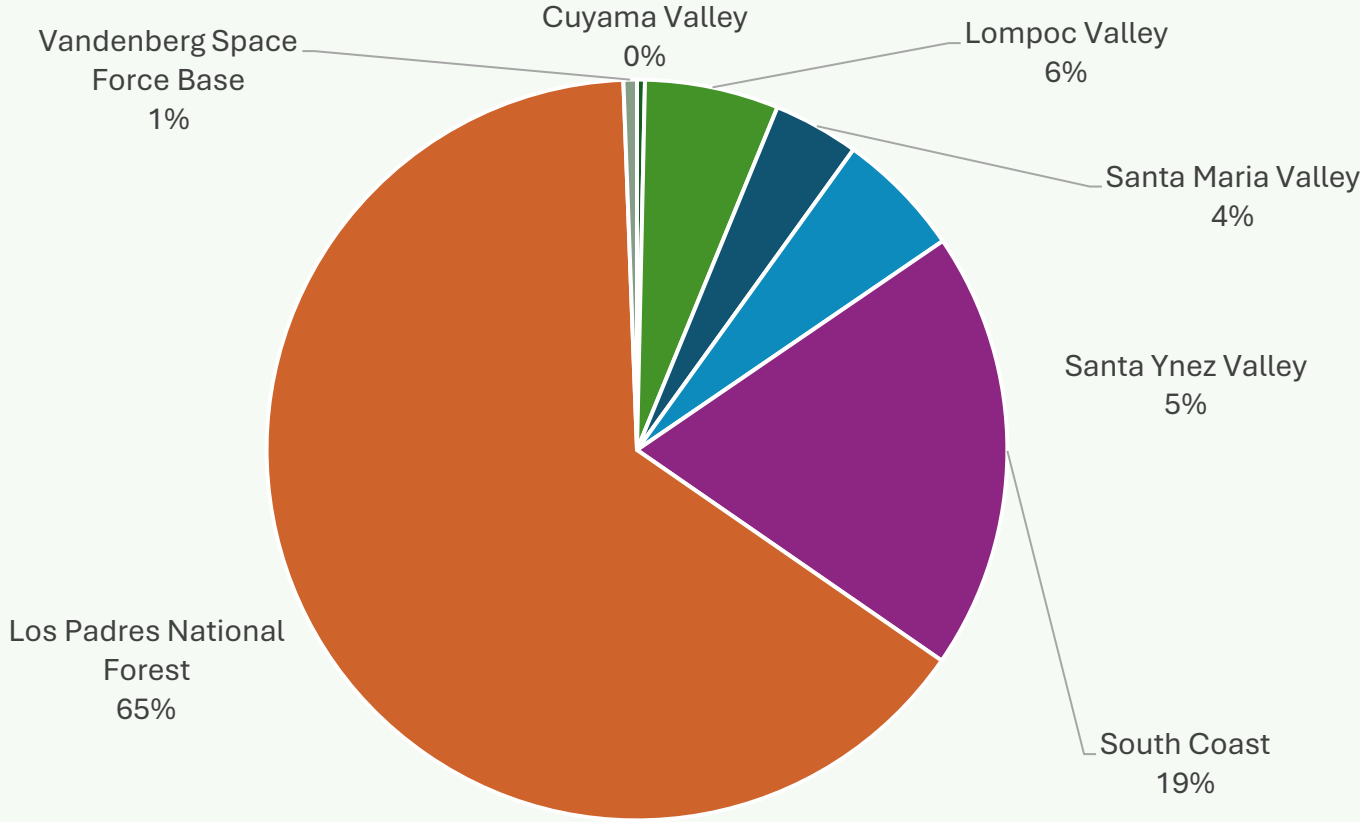
Summary of Trail Miles by Type



Trail Miles

Trail Type	Miles
Recreational	284
Multi-purpose	104
State	123
Federal	680
Total	1,190

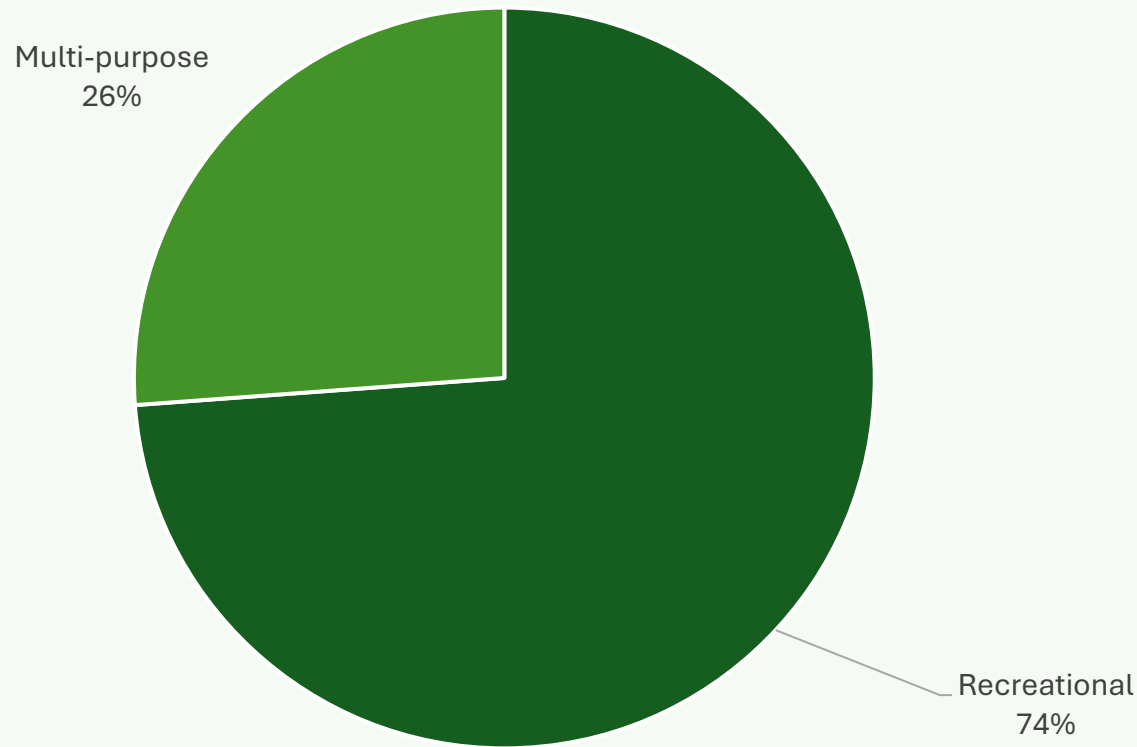
Summary of Trail Miles by Recreation Planning Area



Trail Miles by Region

Region	Acres
Cuyama Valley	4.1
Lompoc Valley	69.6
Santa Maria Valley	44.6
Santa Ynez Valley	65.7
South Coast	228.2
Los Padres National Forest	771.2
Vandenberg Space Force Base	7.0
Total	1,190.4

Summary of Local Trail Miles Only by Type



Trail Miles

Trail Type	Miles
Recreational	218.4
Multi-purpose	77.4
Total	295.8

Santa Barbara County Trail Inventory by Recreation Planning Area

Trail Name & Recreation Planning Area	Total Miles
Cuyama Valley	
Recreational	
Bates Canyon Road	1.5
Unnamed	2.2
Recreational Total	3.7
Multi-purpose	
Unnamed	0.0
Multi-purpose Total	0.0
Federal	
Bates Canyon Road	0.0
Unnamed	0.4
Federal Total	0.5
Cuyama Valley Total	4.1
Lompoc Valley	
State	
Burton Mesa Trails	27.0
Gaviota State Park Trails	12.1
La Purisima Mission Trails	26.9
State Total	66.1
Recreational	
Burton Mesa Trails	2.2
Jalama Beach Route	1.2
Recreational Total	3.4
Multi-purpose	
Burton Mesa Trails	0.1
Multi-purpose Total	0.1
Federal	
Burton Mesa Trails	0.0
Jalama Beach Route	0.0
Federal Total	0.0
Lompoc Valley Total	69.6

Santa Barbara County Trail Inventory by Recreation Planning Area

Santa Maria Valley	
State	
Point Sal Trail	0.1
State Total	0.1
Recreational	
Acorn	0.3
Acorn N-6	0.1
Acorn Service Road N-6	0.4
Barn	0.0
Basin	0.6
Basin Trail	0.4
Big Oaks	0.2
Connector	0.0
Corral Trail	0.2
Creekside Trail	1.5
Cut-Off	0.4
Cutoff Trail	1.8
Dinosaur	0.3
East La Cuesta	0.4
East La Cuesta Service Rd N-4	0.9
Fire Break	0.6
Green Loop	0.2
Guadalupe-Nipomo Dunes Beach Route	2.9
Lone Oak Connector	0.4
Lone Oak Observation Trail	0.3
Lone Oak Trail	0.8
Lower	0.6
Lower Basin Loop	0.3
Manzanita	0.7
Oak Study	0.0
Observation Connector	0.1
Observation Trail	0.7
Point Sal Trail	5.5
Public Entrance N-6	0.2
Red Tail Connector	0.4
Red Tail Trail	1.3
Ridge Top	1.6
Ridge Top Trail	0.2
Rim Trail	0.5
Soloman Trail	0.9
Tower Connector	0.1
Tower Trail	0.6

Santa Barbara County Trail Inventory by Recreation Planning Area

Unnamed	0.2
Valley View	0.6
Valley View Upper	0.1
Valley Vista	0.1
Vineyard Loop Trail	2.1
Watershed	0.3
Watershed Extension	0.3
Watershed Loop	0.4
Watershed Service Road N-5	0.1
West La Cuesta Service Rd N-2	0.6
Unnamed	0.2
Orcutt Rice Ranch	2.0
Black Oak Connector	1.1
Black Oak Loop	0.9
Cobblestone Trail	0.7
Coyote Loop	0.8
Coyote Trail Side Trail	0.1
Dog Park Connector	0.1
East Mesa	0.2
East Tank	0.6
Entrance	0.1
Equestrian Connector	0.3
Erik Okerblom Trail	0.5
Ester Hill	0.1
Kathy's Connector	0.1
Kathy's Trail (Private)	1.1
Lower Scout Trail	0.2
Lower Tank Connector	0.0
Mesa Connector	0.1
Mesa Top Trail	0.0
North Rice Ranch	0.2
Oak Trail	0.6
Scout Park Connector	0.0
Scout Trail	0.6
Soccer Connector	0.1
Tank Connector	0.0
Valley View Mesa Connector	0.1
Valley View Tank Connector	0.7
Valley View West Connector	0.7
West Tank	0.5
Park Connector	0.1
Recreational Total	44.5

Santa Maria Valley Total	44.6
---------------------------------	-------------

Santa Barbara County Trail Inventory by Recreation Planning Area

Santa Ynez Valley	
State	
Gaviota State Park Trails	0.2
State Total	0.2
Recreational	
Birabent Cyn Trail	1.0
BSoA - Camp Whittier Rd.	0.2
BSoA - Circle V	0.4
BSoA - Dillon Tracks	0.2
BSoA - Ranch Road	1.4
BSoA - Rancho Alegre Rd.	0.5
Cachuma	0.7
Cachuma - Boat Ramp	0.3
Cachuma - Fire Camp	0.9
Cachuma - Fire Road	0.2
Cachuma - Gate	0.0
Cachuma - Jeep Road	0.3
Cachuma - Lower Loop Trail	0.6
Cachuma - Mohawk Access Road	1.1
Cachuma - Park Road	2.3
Cachuma - Picnic Viewpoint	0.0
Cachuma - Sweetwater Trail	2.5
Cachuma - Upper Loop Trail	0.9
Cachuma/BOR - ATV Trail	0.9
Cachuma/BOR - Jeep Road	9.4
Connector	1.4
Grass Mtn Trail	0.9
Green Gate Loop Trail	2.6
High Country Loop Trail	2.1
Lover's Lane Loop Trail	3.1
Maple Canyon Trail	1.1
Nojoqui Falls	0.3
Red Rock Spgs Trail	2.1
Sr. Cutoff Trail	0.8
Unnamed	0.0
Recreational Total	38.3
Multi-purpose	
Santa Ynez Trails	1.8
Sedgewick Trail	2.5
Unnamed	22.9
Multi-purpose Total	27.2
Santa Ynez Valley Total	65.7

Santa Barbara County Trail Inventory by Recreation Planning Area

South Coast	
State	
Aniso Trail	2.1
Campus Beach (West Campus)	0.2
Canyon Overlook Trail	1.5
Carpinteria Bluffs	0.0
Carpinteria State Beach	5.2
Devereux	1.0
El Capitan State Beach Trails	19.8
Gaviota State Park Trails	3.9
Isla Vista	1.6
Refugio State Beach	1.9
UCSB	4.1
UCSB Campus Point	1.3
UCSB Obelisk	0.1
University Housing Trail	0.4
Untitled Path	0.2
West Campus Trails	1.3
Unnamed	4.8
State Total	49.4
Recreational	
Andrew Clark Bird Refuge	1.4
Aniso Trail	0.0
Arroyo Burro to Mesa Lane Beach Route	1.1
Arroyo Burro Trail	0.3
Arroyo Hondo	6.0
Beach - El Capitan State Beach to Las Varas Canyon	3.2
Buena Vista	0.1
Butterfly Beach	0.3
Butterfly Beach to East Beach Route	1.8
Camino Pescadero Park trails - to stairway	0.0
Campus Beach (West Campus)	0.0
Carpinteria Bluffs	3.8
Carpinteria Bluffs Trail - Lois Sidenberg Coastal Overlook	0.0
Carpinteria City Beach	0.2
Carpinteria City Beach from Elm Avenue parking lot	0.0
Carpinteria City Beach from Holly Avenue parking lot	0.0
Carpinteria Salt Marsh Nature Park trail	0.8
Casa Dorinda	0.7
Cold Springs Trail	0.0
Cynthia Wood Trail	0.3
Devereux	3.2
Douglas Preserve	2.7
East Valley Connector	0.2
East Valley Trail	0.3

Santa Barbara County Trail Inventory by Recreation Planning Area

Ed Clark Trail	0.3
El Capitan State Beach Trails	1.8
Elings	5.6
Ellwood	7.8
Ellwood Mesa	1.1
Ennisbrook	1.2
Evergreen Open Space Trail	0.4
Franklin Trail	0.7
Goleta Beach Route	0.6
Hale Park	0.5
Hammond's Beach	0.1
Haskell's Beach Route	1.9
Hidden Valley Trail	0.3
Highway 1 Bike Route	0.8
Honda Park	1.5
Hot Springs Trail	0.4
Isla Vista	1.2
Jesusita Trail	0.5
Lake Los Carneros	4.7
Lookout Beach	0.1
Loon Point	0.2
Loon Point Beach	0.5
Loon Point Beach Route	1.3
McMenemy Trail	0.4
More Mesa	8.3
More Mesa trail system	0.4
Oak Grove Trail	0.1
Old Pueblo Trail	0.7
Ortega Hill	0.3
Ortega Ridge Connector	0.3
Ortega Ridge Trail	0.4
Paradise Point Trail	0.6
Parma Park	4.6
path to stairs at foot of El Embarcadero Road	0.0
Perkins Trail	0.4
Peter Bakewell Trails	0.3
Polo Club Trail	1.0
QAD Connector	0.1
QAD Loop	0.8
Rattlesnake Canyon Trail	0.3
Reservoir Trail Connection	0.1
Rincon Beach Park	1.0
Rincon to Mussel Shoals Connector	0.0
San Antonio Creek Trail	2.1
San Antonio Trail	1.3
San Jose Creek Trail	1.3

Santa Barbara County Trail Inventory by Recreation Planning Area

San Marcos Preserve	1.4
San Ysidro Trail	0.1
Santa Barbara Coastal Trail	4.9
Santa Barbara Harbor waterfront walk	0.0
Sheffield	1.2
Shoreline Park	0.8
Shoreline Park Beach	0.6
stairs at Camino Pescadero Park	0.0
Stevens Park Trail	0.8
Summerland Connector	0.3
Summerland Overlook	0.8
Summerland Trail	0.5
Tajiguas Beach	0.8
Toro Creek Trail	0.9
University Housing Trail	0.0
Upper Coffin-East Valley	1.1
Via Real	0.9
West Campus Trails	0.2
Unnamed	26.5
Baron Ranch	1.8
Recreational Total	128.6
Multi-purpose	
Arroyo Burro to Mesa Lane Beach Route	0.2
Arroyo Burro Trail	0.1
Butterfly Beach to East Beach Route	0.6
Camino Pescadero Park trails - to stairway	0.0
Casa Dorinda	0.2
Devereux	0.1
Douglas Preserve	0.1
Ellwood Mesa	0.0
Ennisbrook	1.4
Fantasy Farms Loop	0.4
Foothill Road Trail	0.8
Hale Park	0.0
Hammond's Beach	0.3
Isla Vista	0.7
Ladera Lane Trail	1.3
Lake Los Carneros	0.1
Lambert Road Trail	0.5
Lower Coffin Trail	0.6
Maria Ygnacia Loop Trail	0.5
Maria Ygnacio Loop Trail	0.4
Maria Ygnacio Trail	2.0
Modoc Multi-Use Trail	0.8
Modoc-Las Positas Multi-Use Trail	3.2

Santa Barbara County Trail Inventory by Recreation Planning Area

More Mesa trail system	0.4
Obern Trail (Goleta Bike Path)	3.8
Parma Park	0.5
Peter Bakewell Trails	0.4
Rattlesnake Canyon Trail	0.0
San Marcos Trail	0.9
San Ysidro Trail	0.2
Sandyland Road	0.2
Santa Barbara Coastal Trails	1.1
Santa Barbara Harbor waterfront walk	0.0
Shoreline Park	0.0
Stearns Wharf	0.4
Stevens Park Trail	0.0
Storke Road Trail	0.3
Summerland Trail	0.2
Tarpits Park trails	0.0
UCSB	0.0
Via Real Trail	0.1
West Campus Trails	0.0
Wiman Trail	0.3
Unnamed	26.8
Multi-purpose Total	50.0
Federal	
El Capitan State Beach Trails	0.0
Jesusita Trail	0.2
Shoreline Park	0.1
Federal Total	0.2
South Coast Total	228.2
Grand Total	412.2

Trails in Los Padres National Forest and Vandenberg Space Force Base

Trails Names and Region	Total Miles
Los Padres National Forest	
State	
Chumash Painted Cave State Park	0.1
El Capitan State Beach Trails	0.0
Gaviota State Park Trails	4.5
Grapevine	0.7
Hot Springs	0.2
Unnamed	1.3
State Total	6.9
Recreational	
Alice de Creeft Trail	0.8
Arroyo Burro	0.6
Arroyo Burro Trail	1.3
Bear Canyon	0.3
Bear Canyon Conn.	1.0
Blue Canyon Connector	1.0
BSoA - Circle V	0.5
BSoA - Dillon Tracks	1.2
BSoA - Ranch Road	2.2
BSoA - Rancho Alegre Rd.	0.3
Buckhorn	0.3
Buckhorn Rigde	0.4
Buena Vista	0.8
Buena Vista Connector	0.4
Bull Ridge	0.3
Camino Cielo	0.7
Canyon Trail (Talcott Trail)	0.4
Cold Spring	0.0
Cold Spring Ridge	0.9
Cold Springs Trail	1.7
Devils Canyon Trail	0.2
Edison Catway	0.1
Franklin Trail	3.9
Gaviota Coast Trails	1.4
Gibraltar	0.4
Gibraltar Trail	0.6
Girard	0.0
Girard Bench	0.0
Girard Trail	0.2

Trails in Los Padres National Forest and Vandenberg Space Force Base

Grass Mtn Trail	0.0
Hot Springs Trail	0.4
Indian	0.0
Indians Trail	0.5
Jesusita Trail	2.7
Manzana	1.4
McMenemy Trail	1.5
Mcperson	0.1
Old Pueblo Trail	0.1
Pavillion	0.1
Poplar	0.7
Pump Station Trail	0.3
Rattlesnake Canyon Trail	2.1
Ridge Trail (Talcott Trail)	0.5
Romero Road	1.5
Romero Trail	0.2
Saddle Rock	0.0
San Ysidro Trail	2.0
Snyder	1.9
Sulphur Spring	0.4
Tequepis	0.5
Toro Canyon Park trails	1.2
Trail northeast of Toro Canyon Park	2.2
Tunnel	1.3
Tunnel Rattlesnake Connector Trail	0.4
Tunnel Trail	2.4
Unnamed	6.9
Unnamed Rocky Trail	0.5
West Fork of Cold Springs Trail	1.9
Willow Spring	0.7
Zaca Peak	0.3
Baron Ranch	2.2
Recreational Total	58.7
Multi-purpose	
Arroyo Burro Trail	0.0
Catway	0.0
Horse Cyn Labrea	1.9
Ladera Lane Trail	0.1
Mono-Alamar	2.3
Ranger Peak Trail	0.0
Romero Road	0.0

Trails in Los Padres National Forest and Vandenberg Space Force Base

San Ysidro Trail	0.0
Sedgewick Trail	0.0
Sierra Madre Road	0.7
Toro Canyon Road Trail	0.3
Unnamed	21.1
Multi-purpose Total	26.5
Federal	
Alamar	8.7
Alejandro	5.6
Aliso	2.3
Aliso Canyon Trail	0.5
Aliso Loop	3.5
Arroyo Burro	3.3
Arroyo Burro Road	4.2
Arroyo Burro Trail	2.2
Bates Canyon Road	5.9
Bear Canyon	3.1
Bear Canyon Conn.	0.7
Big Cone Spruce	3.2
Big Pine Buckhorn Road	4.2
Blue Canyon	5.5
Blue Canyon Connector	0.4
BSoA - Circle V	0.5
BSoA - Ranch Road	1.7
Buckhorn	7.9
Buckhorn Rigde	1.4
Buena Vista Connector	0.0
Bull Ridge	6.0
Caliente	2.3
Camino Cielo	9.7
Camuesa Connector	3.9
Catway	4.9
Cold Spring	4.4
Cold Springs Trail	2.7
De La Guerra Spring Trail	0.5
Devils Canyon Trail	0.2
Don Victor	4.8
Edison Catway	2.1
El Capitan State Beach Trails	0.1
Fir Cyn Davy Brown	3.1
Franklin Trail	3.6

Trails in Los Padres National Forest and Vandenberg Space Force Base

Gaviota Coast Trails	21.0
Gibraltar	4.9
Gibraltar Cutoff	0.5
Gibraltar Trail	3.2
Girard Bench	0.0
Girard Trail	0.4
Grapevine	4.7
Grass Mtn Trail	0.5
Horse Cyn Labrea	18.9
Hot Springs	0.6
Hot Springs Trail	0.2
Hurricane Deck	14.0
Indian	2.8
Indians Trail	2.0
Jackson	4.5
Jesusita Trail	0.9
Judell	4.0
La Jolla	4.5
Lost Valley	7.2
Madulce	2.8
Madulce Peak	1.7
Manzana	21.3
Matias Connector	0.9
Matias Potrero	4.7
Matias Potrero Trail	0.1
McMenemy Trail	0.3
Mcperson	1.6
Mission Pine	14.9
Mono-Alamar	5.4
Munch Canyon	2.6
Munch Cyn Conn	0.8
Pino Alto	0.5
Poplar	5.2
Potrero Canyon	2.9
Puerto Suelo	3.1
Ranger Peak Trail	3.8
Ridge Trail (Talcott Trail)	0.3
Rincon Trail	5.1
Rocky Ridge	5.6
Romero Canyon Connector	0.4
Romero Canyon Road Trail	0.1
Romero Road	5.1

Trails in Los Padres National Forest and Vandenberg Space Force Base

Romero Trail	2.8
Roque Canyon	5.7
Saddle Connector	0.2
Saddle Rock	0.4
Salisbury Canyon	4.6
San Ysidro Trail	2.0
Santa Barbara Canyon	7.0
Santa Cruz	10.4
Sierra Madre Road	43.0
Sisquoc	33.2
Snyder	1.0
Snyder Trail	0.4
Sulphur Spring	2.0
Sunset Valley	0.7
Sweetwater	6.9
Tequepis	3.5
Tunnel	1.9
Tunnel Rattlesnake Connector Trail	0.3
Tunnel Trail	1.6
Unnamed	233.0
Unnamed Rocky Trail	0.0
West BP Lookout	0.1
White Elephant	2.5
White Rock	3.0
White Rock Connector	0.4
Willow Spring	7.8
Willow Spring (Figueroa)	1.8
Willow Spur	1.0
Zaca Peak	3.1
Zaca Ridge Road	1.3
Baron Ranch	0.5
Federal Total	679.0

Los Padres National Forest Total	771.2
---	--------------

Vandenberg SFB

Recreational

Point Sal Trail	3.5
Surf Beach Route	3.1
Unnamed	0.3
Recreational Total	7.0

Trails in Los Padres National Forest and Vandenberg Space Force Base

Federal	
Burton Mesa Trails	0.0
Jalama Beach Route	0.1
Federal Total	0.1
Vandenberg SFB Total	7.0
Grand Total	778.2
